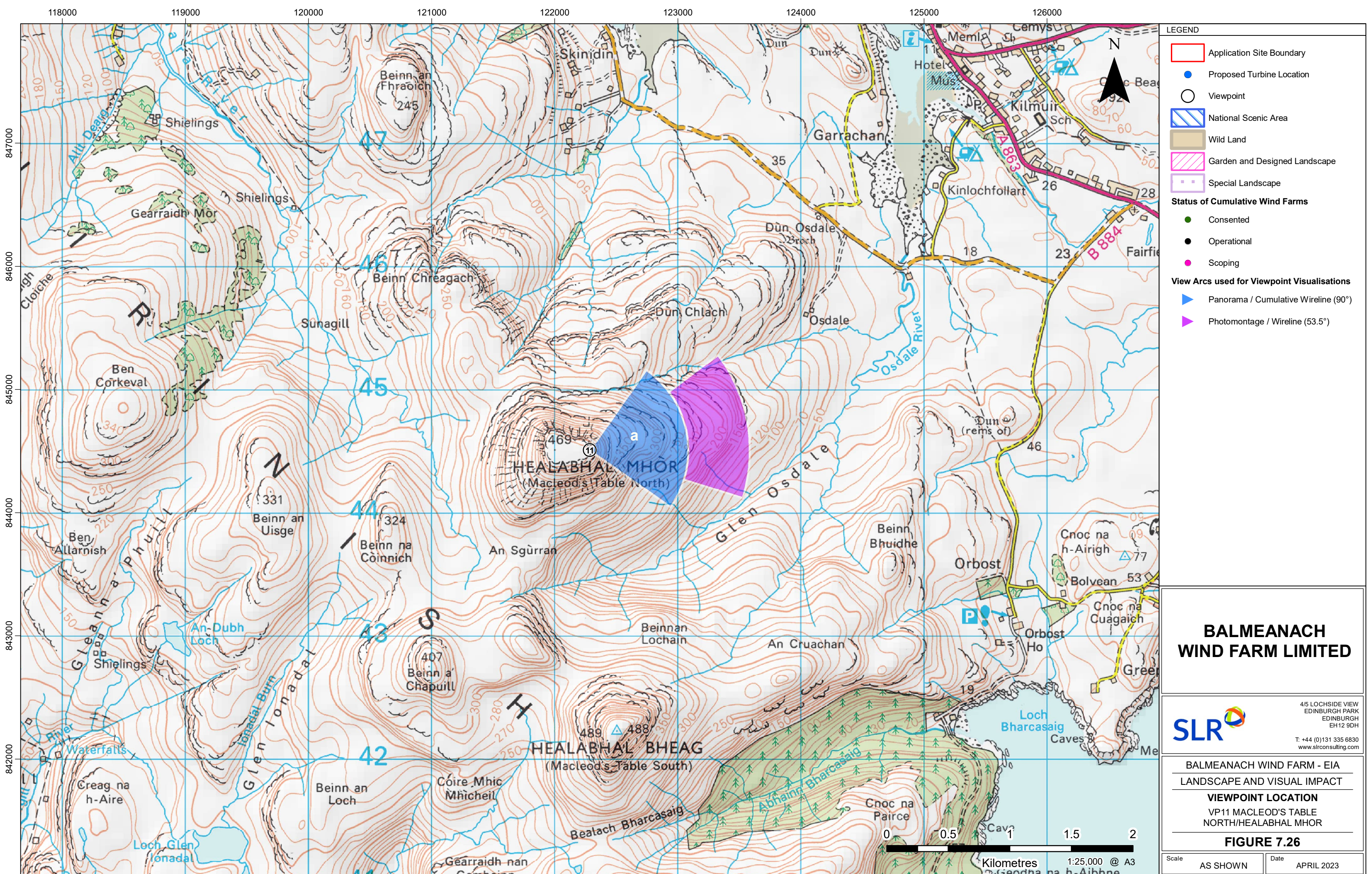


11223.00001.0252.0 Viewpoint Location Plan NatureScot



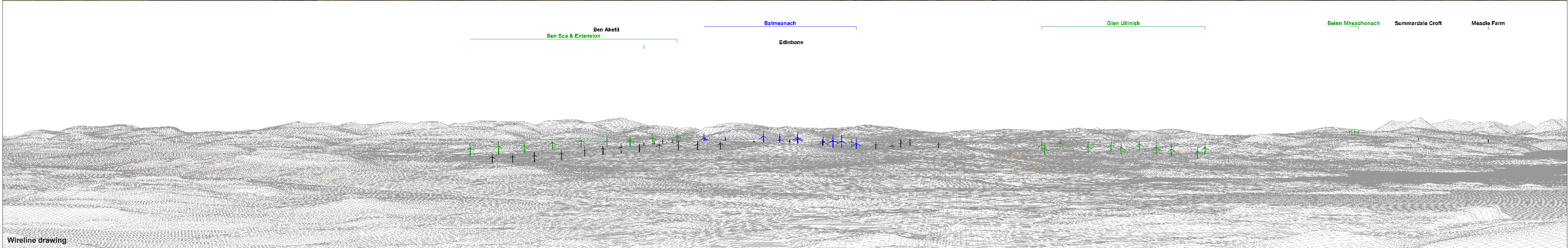
- LEGEND**
- Application Site Boundary
  - Proposed Turbine Location
  - Viewpoint
  - National Scenic Area
  - Wild Land
  - Garden and Designed Landscape
  - Special Landscape
- Status of Cumulative Wind Farms**
- Consented
  - Operational
  - Scoping
- View Arcs used for Viewpoint Visualisations**
- ▶ Panorama / Cumulative Wireline (90°)
  - ▶ Photomontage / Wireline (53.5°)

**BALMEANACH WIND FARM LIMITED**

**SLR**  
 4/5 LOCHSIDE VIEW  
 EDINBURGH PARK  
 EDINBURGH  
 EH12 6JH  
 T: +44 (0)131 335 6830  
 www.slrconsulting.com


BALMEANACH WIND FARM - EIA  
 LANDSCAPE AND VISUAL IMPACT  
**VIEWPOINT LOCATION**  
 VP11 MACLEOD'S TABLE  
 NORTH/HEALABHAL MHOR  
**FIGURE 7.26**  
 Scale AS SHOWN Date APRIL 2023

This drawing and its content are the copyright of SLR Consulting Ltd and may not be reproduced or amended except by prior written permission. SLR Consulting Ltd accepts no liability for any amendments made by other persons. Contains Ordnance Survey data © Crown copyright and database rights (2021) 0100031673. OS OpenData



<b>OS reference:</b> 122193 E 844507 N	<b>Horizontal field of view:</b> 90° (cylindrical projection)	<b>Camera:</b> Nikon Z 6II	<b>Legend</b>					
<b>Eye level:</b> 463.5 mAOD	<b>Principal distance:</b> 522 mm	<b>Lens:</b> 50mm f/1.4f	Balmeanach	Operational Wind Farm	Consented Wind Farm	In Planning Wind Farm	In Planning OHL Wooden Pole	In Planning OHL Pylon
<b>Direction of view:</b> 80°	<b>Paper size:</b> 841 x 297 mm (half A1)	<b>Camera height:</b> 1.5 m						
<b>Nearest turbine:</b> 11.34 km	<b>Correct printed image size:</b> 820 x 130 mm	<b>Date and time:</b> 02/10/2019 11:51						

Figure 7.26a  
Viewpoint 11: Macleod's Table North/Healabhal Mhor  
Balmeanach Wind Farm  
© Crown copyright. All rights reserved (2023). Licence number 0100031673



Wireline drawing

View flat at a comfortable arm's length

OS reference: 122193 E 844507 N  
 Eye level: 463.5 mAOD  
 Direction of view: 80°  
 Nearest turbine: 11.34 km

Horizontal field of view: 53.5° (planar projection)  
 Principal distance: 812.5 mm  
 Paper size: 841 x 297 mm (half A1)  
 Correct printed image size: 820 x 260 mm

Camera: Nikon Z 6II  
 Lens: 50mm f/1.4f  
 Camera height: 1.5 m  
 Date and time: 02/10/2019 11:51

**Legend**

 Balmeanach	 Operational Wind Farm	 Consented Wind Farm	 In Planning Wind Farm	 In Planning OHL Wooden Pole	 In Planning OHL Pylon
--	---	---	---	---	---

Figure 7.26b  
 Viewpoint 11: Macleod's Table North/Healabhal Mhor  
 Balmeanach Wind Farm  
 © Crown copyright. All rights reserved (2023). Licence number 0100031673



Photomontage: Proposed Development

View flat at a comfortable arm's length

**OS reference:** 122193 E 844507 N  
**Eye level:** 463.5 mAOD  
**Direction of view:** 80°  
**Nearest turbine:** 11.34 km  
**Horizontal field of view:** 53.5° (planar projection)  
**Principal distance:** 812.5 mm  
**Paper size:** 841 x 297 mm (half A1)  
**Correct printed image size:** 820 x 260 mm  
**Camera:** Nikon Z 6II  
**Lens:** 50mm f/1.4f  
**Camera height:** 1.5 m  
**Date and time:** 02/10/2019 11:51

**Legend**

 Balmeanach	 Operational Wind Farm	 Consented Wind Farm	 In Planning Wind Farm	 In Planning OHL Wooden Pole	 In Planning OHL Pylon
--	---	---	---	---	---

**Figure 7.26c**  
**Viewpoint 11: Macleod's Table North/Healabhal Mhor**  
**Balmeanach Wind Farm**  
© Crown copyright. All rights reserved (2023). Licence number 0100031673