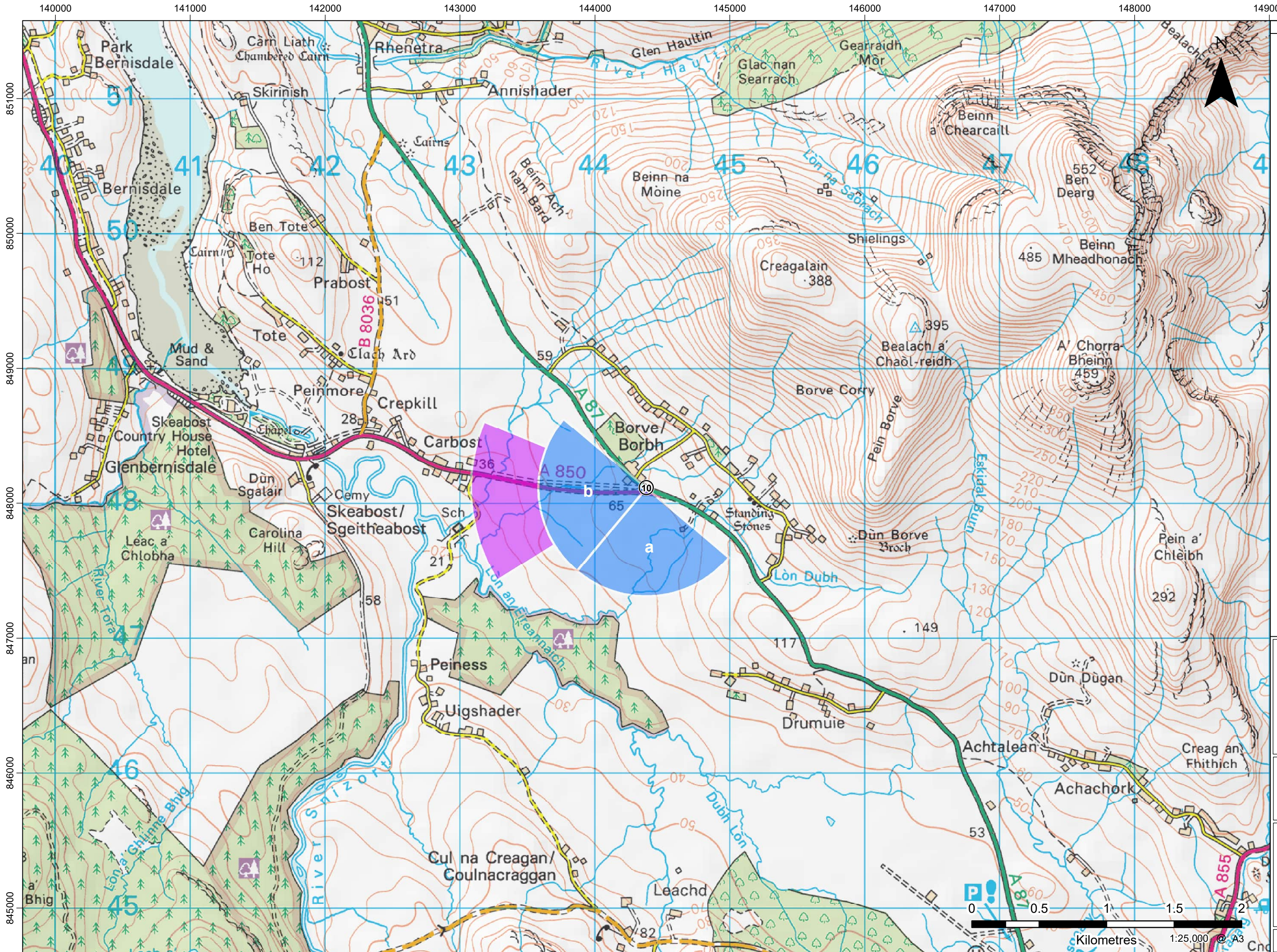


11223.00001.0252.0 Viewpoint Location Plan NatureScot



LEGEND

- Application Site Boundary
- Proposed Turbine Location
- Viewpoint
- National Scenic Area
- Wild Land
- Garden and Designed Landscape
- Special Landscape

Status of Cumulative Wind Farms

- Consented
- Operational
- Scoping

View Arcs used for Viewpoint Visualisations

- ▶ Panorama / Cumulative Wireline (90°)
- ▶ Photomontage / Wireline (53.5°)

BALMEANACH WIND FARM LIMITED

4/5 LOCHSIDE VIEW
EDINBURGH PARK
EDINBURGH
EH12 6DH

SLR T: +44 (0)131 335 6830
www.slrconsulting.com

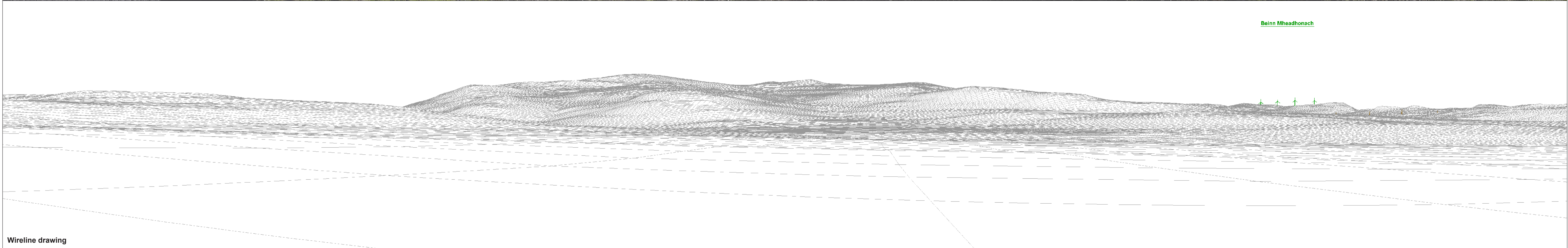
BALMEANACH WIND FARM - EIA
LANDSCAPE AND VISUAL IMPACT

VIEWPOINT LOCATION
VP10 A850/A87 (WEST OF BORVE)

FIGURE 7.25


Scale AS SHOWN Date APRIL 2023

This drawing and its content are the copyright of SLR Consulting Ltd and may not be reproduced or amended except by prior written permission. SLR Consulting Ltd accepts no liability for any amendments made by other persons. Contains Ordnance Survey data © Crown copyright and database rights (2021) 0100031673. OS OpenData



OS reference: 144382 E 848114 N	Horizontal field of view: 90° (cylindrical projection)	Camera: Nikon D750	Legend					
Eye level: 66.2 mAOD	Principal distance: 522 mm	Lens: 50mm F1.8	Balmeanach	Operational Wind Farm	Consented Wind Farm	In Planning Wind Farm	In Planning OHL Wooden Pole	In Planning OHL Pylon
Direction of view: 175°	Paper size: 841 x 297 mm (half A1)	Camera height: 1.5 m						
Nearest turbine: 9.78 km	Correct printed image size: 820 x 130 mm	Date and time: 01/03/2023 12:50						

Figure 7.25a
Viewpoint 10: A850/A87 (West of Borve)
Balmeanach Wind Farm
© Crown copyright. All rights reserved (2023). Licence number 0100031673




OS reference: 144382 E 848114 N
 Eye level: 66.2 mAOD
 Direction of view: 265°
 Nearest turbine: 9.78 km

Horizontal field of view: 90° (cylindrical projection)
 Principal distance: 522 mm
 Paper size: 841 x 297 mm (half A1)
 Correct printed image size: 820 x 130 mm

Camera: Nikon D750
 Lens: 50mm F1.8
 Camera height: 1.5 m
 Date and time: 01/03/2023 12:50



Figure 7.25b
 Viewpoint 10: A850/A87 (West of Borve)
 Balmeanach Wind Farm
 © Crown copyright. All rights reserved (2023). Licence number 0100031673



Wireline drawing

View flat at a comfortable arm's length

OS reference: 144382 E 848114 N
 Eye level: 66.2 mAOD
 Direction of view: 265°
 Nearest turbine: 9.78 km

Horizontal field of view: 53.5° (planar projection)
 Principal distance: 812.5 mm
 Paper size: 841 x 297 mm (half A1)
 Correct printed image size: 820 x 260 mm

Camera: Nikon D750
 Lens: 50mm F1.8
 Camera height: 1.5 m
 Date and time: 01/03/23 12:50

Legend

 Balmeanach	 Operational Wind Farm	 Consented Wind Farm	 In Planning Wind Farm	 In Planning OHL Wooden Pole	 In Planning OHL Pylon
--	---	---	---	---	---



Photomontage: Proposed Development

View flat at a comfortable arm's length

OS reference:	144382 E 848114 N	Horizontal field of view:	53.5° (planar projection)	Camera:	Nikon D750
Eye level:	66.2 mAOD	Principal distance:	812.5 mm	Lens:	50mm F1.8
Direction of view:	265°	Paper size:	841 x 297 mm (half A1)	Camera height:	1.5 m
Nearest turbine:	9.78 km	Correct printed image size:	820 x 260 mm	Date and time:	01/03/2023 12:50

Figure 7.25d
 Viewpoint 10: A850/A87 (West of Borve)
 Balmeanach Wind Farm
© Crown copyright. All rights reserved (2023). Licence number 0100031673