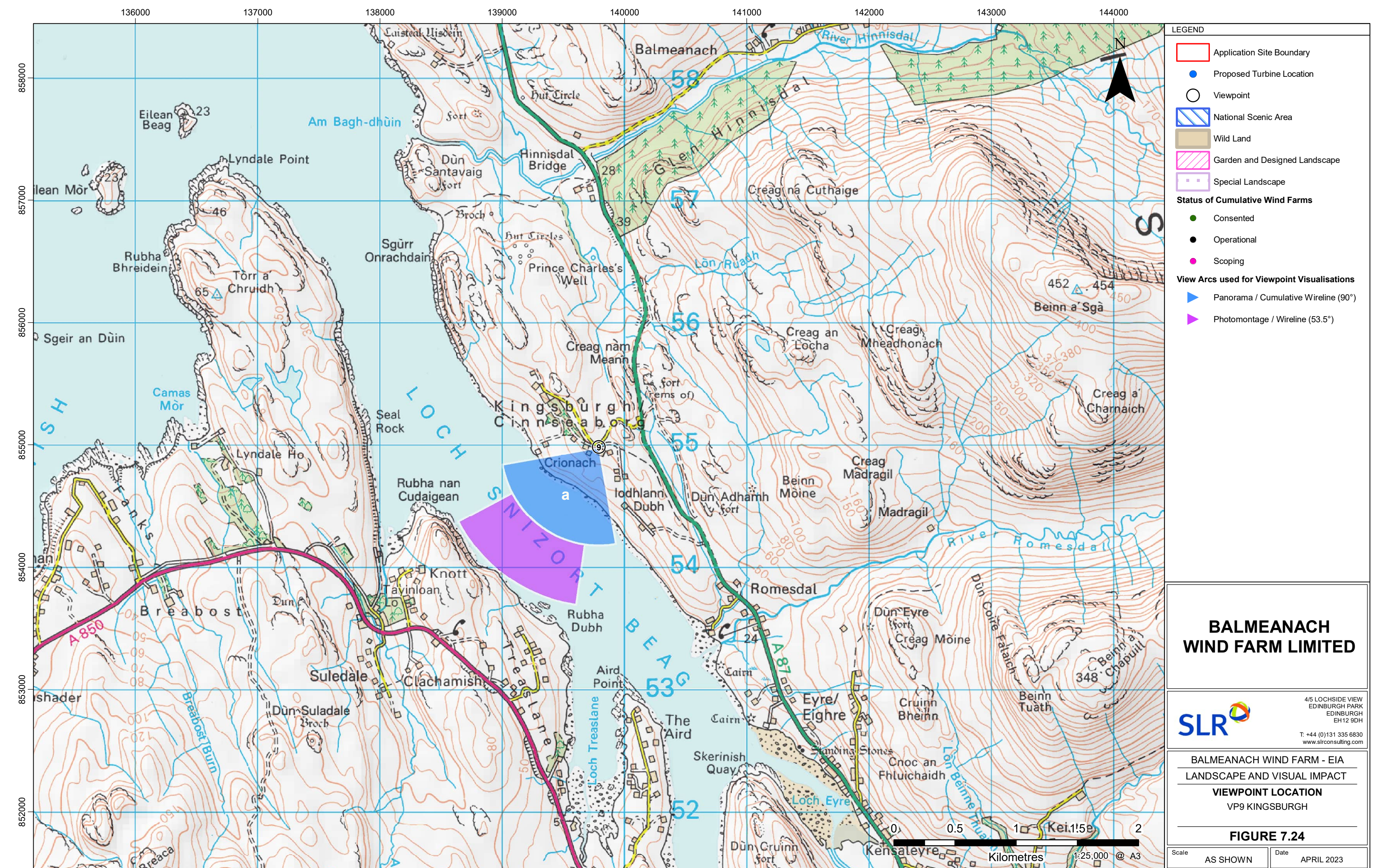


11223.00001.0252.0 Viewpoint Location Plan NatureScot



**LEGEND**

- Application Site Boundary
- Proposed Turbine Location
- Viewpoint
- National Scenic Area
- Wild Land
- Garden and Designed Landscape
- Special Landscape

**Status of Cumulative Wind Farms**

- Consented
- Operational
- Scoping

**View Arcs used for Viewpoint Visualisations**

- ▶ Panorama / Cumulative Wireline (90°)
- ▶ Photomontage / Wireline (53.5°)

**BALMEANACH WIND FARM LIMITED**

**SLR**

4/5 LOCHSIDE VIEW  
EDINBURGH PARK  
EDINBURGH  
EH12 6DH

T: +44 (0)131 335 6830  
www.slrconsulting.com

BALMEANACH WIND FARM - EIA  
LANDSCAPE AND VISUAL IMPACT


**VIEWPOINT LOCATION**  
VP9 KINGSBURGH

**FIGURE 7.24**

Scale AS SHOWN Date APRIL 2023

This drawing and its content are the copyright of SLR Consulting Ltd and may not be reproduced or amended except by prior written permission. SLR Consulting Ltd accepts no liability for any amendments made by other persons. Contains Ordnance Survey data © Crown copyright and database rights (2021) 0100031673. OS OpenData

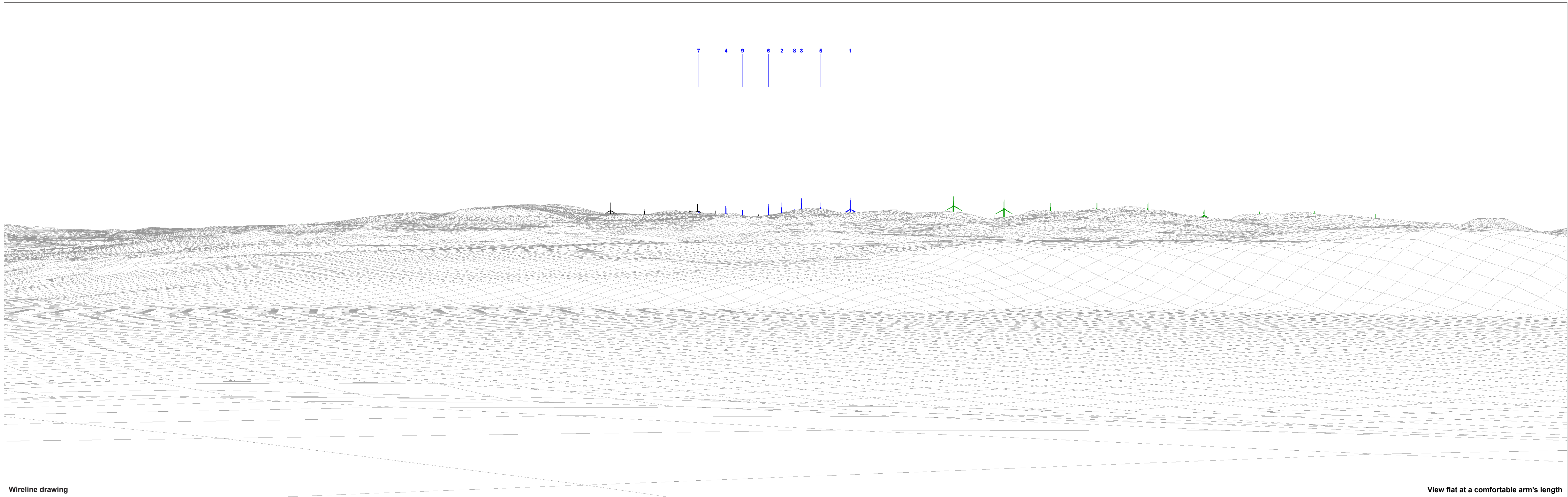




|  |   |  |               |                       |                     |                       |                             |                       |
|--|---|--|---------------|-----------------------|---------------------|-----------------------|-----------------------------|-----------------------|
| <b>OS reference:</b> 139928 E 855202 N | <b>Horizontal field of view:</b> 90° (cylindrical projection) | <b>Camera:</b> Nikon Z 6II             | <b>Legend</b> |                       |                     |                       |                             |                       |
| <b>Eye level:</b> 64.8 mAOD            | <b>Principal distance:</b> 522 mm                             | <b>Lens:</b> 50mm f/1.4f               | Balmeanach    | Operational Wind Farm | Consented Wind Farm | In Planning Wind Farm | In Planning OHL Wooden Pole | In Planning OHL Pylon |
| <b>Direction of view:</b> 215°         | <b>Paper size:</b> 841 x 297 mm (half A1)                     | <b>Camera height:</b> 1.5 m            |               |                       |                     |                       |                             |                       |
| <b>Nearest turbine:</b> 9.47 km        | <b>Correct printed image size:</b> 820 x 130 mm               | <b>Date and time:</b> 03/08/2021 09:31 |               |                       |                     |                       |                             |                       |

Figure 7.24a  
Viewpoint 9: Kingsburgh  
Balmeanach Wind Farm  
© Crown copyright. All rights reserved (2023). Licence number 0100031673





Wireline drawing

View flat at a comfortable arm's length

OS reference: 139928 E 855202 N  
 Eye level: 64.8 mAOD  
 Direction of view: 215°  
 Nearest turbine: 9.47 km

Horizontal field of view: 53.5° (planar projection)  
 Principal distance: 812.5 mm  
 Paper size: 841 x 297 mm (half A1)  
 Correct printed image size: 820 x 260 mm

Camera: Nikon Z 6II  
 Lens: 50mm f/1.4f  
 Camera height: 1.5 m  
 Date and time: 03/08/2021 09:31

**Legend**

|  |   |   |   |   |   |
|--|---|---|---|---|---|
|  Balmeanach |  Operational Wind Farm |  Consented Wind Farm |  In Planning Wind Farm |  In Planning OHL Wooden Pole |  In Planning OHL Pylon |
|--|---|---|---|---|---|





Photomontage: Proposed Development

View flat at a comfortable arm's length

|  |  |  |
|--|--|--|
| <b>OS reference:</b> 139928 E 855202 N | <b>Horizontal field of view:</b> 53.5° (planar projection) | <b>Camera:</b> Nikon Z 6II             |
| <b>Eye level:</b> 64.8 mAOD            | <b>Principal distance:</b> 812.5 mm                        | <b>Lens:</b> 50mm f/1.4f               |
| <b>Direction of view:</b> 215°         | <b>Paper size:</b> 841 x 297 mm (half A1)                  | <b>Camera height:</b> 1.5 m            |
| <b>Nearest turbine:</b> 9.47 km        | <b>Correct printed image size:</b> 820 x 260 mm            | <b>Date and time:</b> 03/08/2021 09:31 |

Figure 7.24c  
Viewpoint 9: Kingsburgh  
Balmeanach Wind Farm

© Crown copyright. All rights reserved (2023). Licence number 0100031673