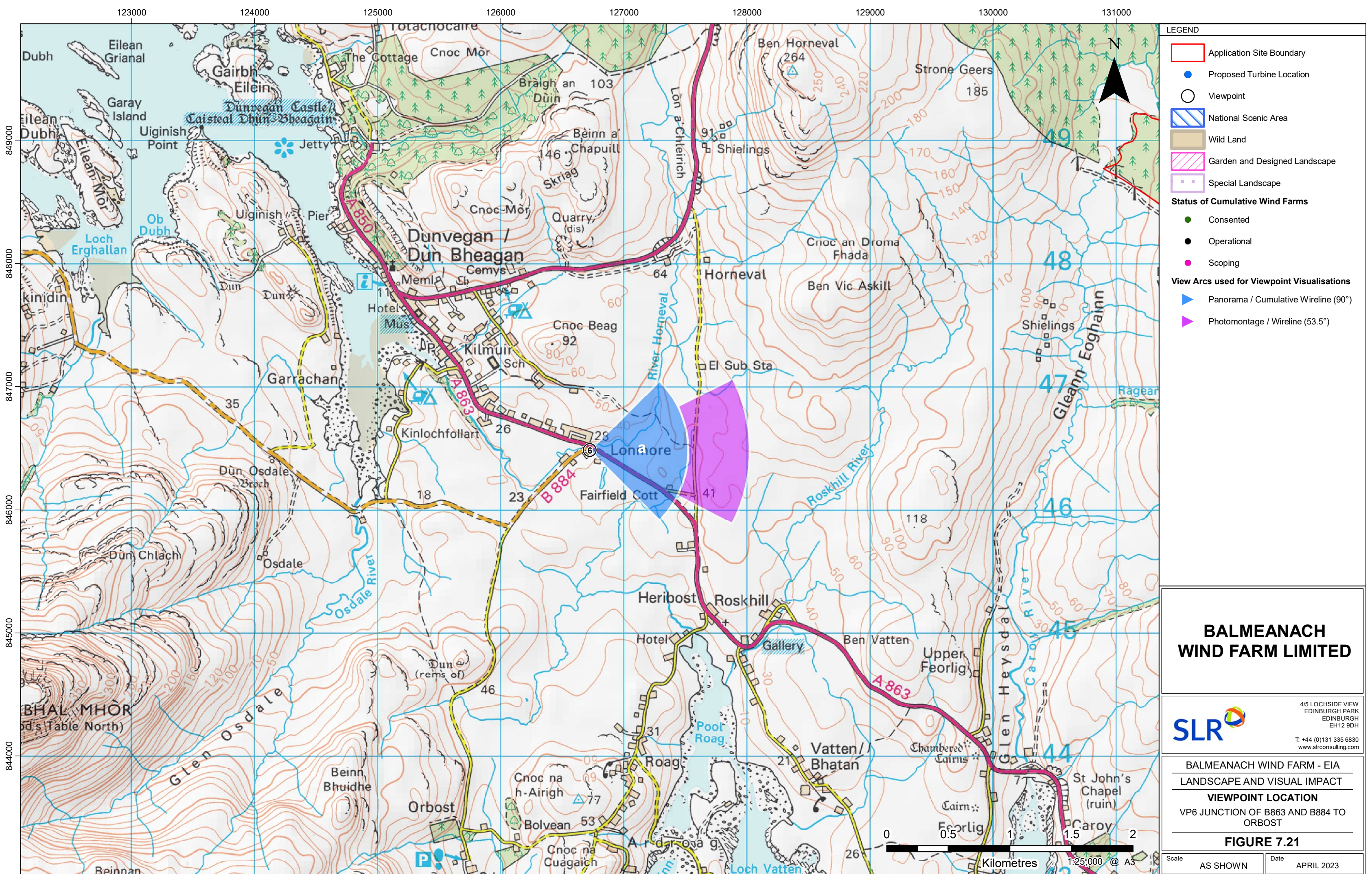


11223.00001.0252.0 Viewpoint Location Plan NatureScot



LEGEND

- Application Site Boundary
- Proposed Turbine Location
- Viewpoint
- National Scenic Area
- Wild Land
- Garden and Designed Landscape
- Special Landscape

Status of Cumulative Wind Farms

- Consented
- Operational
- Scoping

View Arcs used for Viewpoint Visualisations

- ▶ Panorama / Cumulative Wireline (90°)
- ▶ Photomontage / Wireline (53.5°)

BALMEANACH WIND FARM LIMITED

SLR

4/5 LOCHSIDE VIEW
EDINBURGH PARK
EDINBURGH
EH12 6JH

T: +44 (0)131 335 6830
www.slrconsulting.com

BALMEANACH WIND FARM - EIA
LANDSCAPE AND VISUAL IMPACT

VIEWPOINT LOCATION
VP6 JUNCTION OF B863 AND B884 TO ORBOST

FIGURE 7.21

Scale AS SHOWN Date APRIL 2023

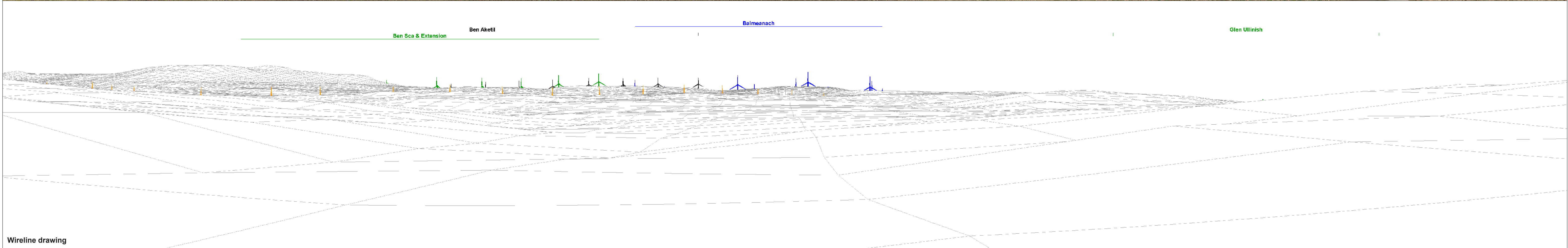
This drawing and its contents are the copyright of SLR Consulting Ltd and may not be reproduced or amended except by prior written permission. SLR Consulting Ltd accepts no liability for any amendments made by other persons. Contains Ordnance Survey data © Crown copyright and database rights (2021) 0100031673. OS OpenData



Baseline photograph

Extent of 53.5° planar panorama

This image provides landscape and visual context only



Wireline drawing

OS reference: 126142 E 845921 N
 Eye level: 25.7 mAOD
 Direction of view: 90°
 Nearest turbine: 7.30 km


Horizontal field of view: 90° (cylindrical projection)
 Principal distance: 522 mm
 Paper size: 841 x 297 mm (half A1)
 Correct printed image size: 820 x 130 mm

Camera: Nikon Z 6II
 Lens: 50mm f/1.4f
 Camera height: 1.5 m
 Date and time: 02/10/2019 13:31



Figure 7.21a
 Viewpoint 6: Junction of A863 and B884 at Lonmore
 Balmeanach Wind Farm

© Crown copyright. All rights reserved (2023). Licence number 0100031673



Wireline drawing

View flat at a comfortable arm's length

OS reference: 126142 E 845921 N
 Eye level: 25.7 mAOD
 Direction of view: 90°
 Nearest turbine: 7.30 km

Horizontal field of view: 53.5° (planar projection)
 Principal distance: 812.5 mm
 Paper size: 841 x 297 mm (half A1)
 Correct printed image size: 820 x 260 mm

Camera: Nikon Z 6II
 Lens: 50mm f/1.4f
 Camera height: 1.5 m
 Date and time: 02/10/2019 13:31

Legend

 Balmeanach	 Operational Wind Farm	 Consented Wind Farm	 In Planning Wind Farm	 In Planning OHL Wooden Pole	 In Planning OHL Pylon
--	---	---	---	---	---



Photomontage: Proposed Development

View flat at a comfortable arm's length

OS reference: 126142 E 845921 N
Eye level: 25.7 mAOD
Direction of view: 90°
Nearest turbine: 7.30 km

Horizontal field of view: 53.5° (planar projection)
Principal distance: 812.5 mm
Paper size: 841 x 297 mm (half A1)
Correct printed image size: 820 x 260 mm

Camera: Nikon Z 6II
Lens: 50mm f/1.4f
Camera height: 1.5 m
Date and time: 02/10/2019 13:31

Figure 7.21c
Viewpoint 6: Junction of A863 and B884 at Lonmore
Balmeanach Wind Farm
© Crown copyright. All rights reserved (2023). Licence number 0100031673