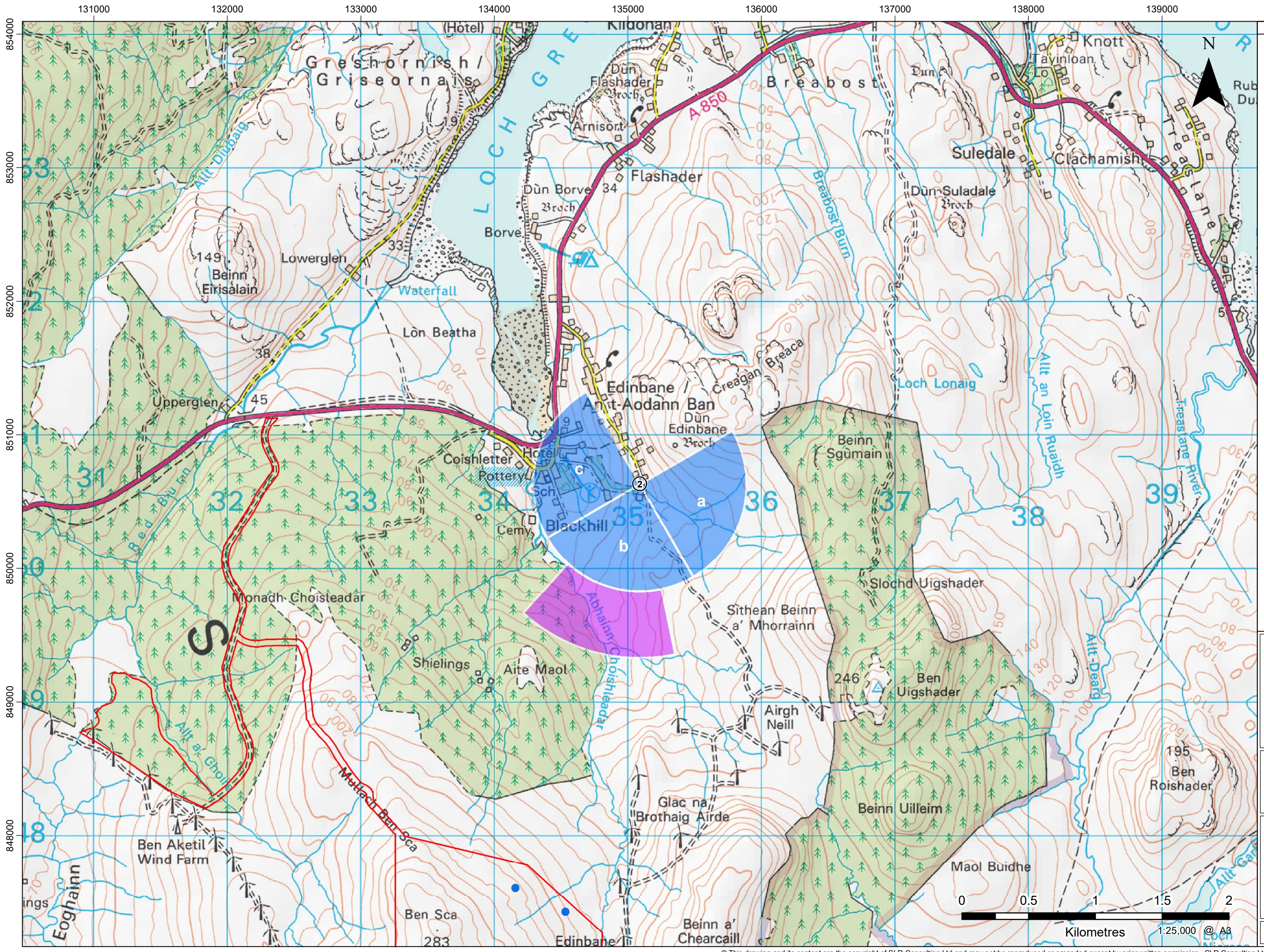


11223.00001.0252.0 Viewpoint Location Plan NatureScot



**LEGEND**

- Application Site Boundary
- Proposed Turbine Location
- Viewpoint
- National Scenic Area
- Wild Land
- Garden and Designed Landscape
- Special Landscape

**Status of Cumulative Wind Farms**

- Consented
- Operational
- Scoping

**View Arcs used for Viewpoint Visualisations**

- ▶ Panorama / Cumulative Wireline (90°)
- ▶ Photomontage / Wireline (53.5°)

**BALMEANACH WIND FARM LIMITED**

**SLR**

415 LOCHSIDE VIEW  
EDINBURGH PARK  
EDINBURGH  
EH12 9DH  
T: +44 (0)131 335 6830  
www.slrconsulting.com

BALMEANACH WIND FARM - EIA  
LANDSCAPE AND VISUAL IMPACT

**VIEWPOINT LOCATION**  
VP2 EDINBANE (TOP ROAD)

**FIGURE 7.17**


Scale AS SHOWN Date APRIL 2023

© This drawing and its content are the copyright of SLR Consulting Ltd and may not be reproduced or amended except by prior written permission. SLR Consulting Ltd accepts no liability for any amendments made by other persons. Contains Ordnance Survey data © Crown copyright and database rights (2021) 0100031673. OS OpenData



Baseline photograph

This image provides landscape and visual context only



Wireline drawing

Edinbane

OS reference: 135090 E 850631 N  
 Eye level: 62.2 mAOD  
 Direction of view: 105°  
 Nearest turbine: 3.16 km

Horizontal field of view: 90° (cylindrical projection)  
 Principal distance: 522 mm  
 Paper size: 841 x 297 mm (half A1)  
 Correct printed image size: 820 x 130 mm

Camera: Nikon Z 6II  
 Lens: 50mm f/1.4f  
 Camera height: 1.5 m  
 Date and time: 02/10/2019 08:44

**Legend**

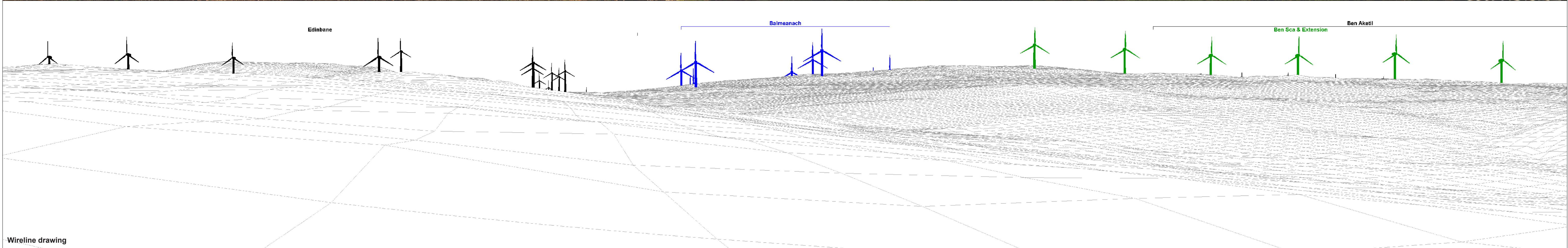
 Balmeanach	 Operational Wind Farm	 Consented Wind Farm	 In Planning Wind Farm	 In Planning OHL Wooden Pole	 In Planning OHL Pylon
--	---	---	---	---	---

Figure 7.17a  
 Viewpoint 2: Edinbane (Top Road)  
 Balmeanach Wind Farm  
 © Crown copyright. All rights reserved (2023). Licence number 0100031673



Baseline photograph

This image provides landscape and visual context only



Wireline drawing


OS reference: 135090 E 850631 N  
 Eye level: 62.2 mAOD  
 Direction of view: 195°  
 Nearest turbine: 3.16 km

Horizontal field of view: 90° (cylindrical projection)  
 Principal distance: 522 mm  
 Paper size: 841 x 297 mm (half A1)  
 Correct printed image size: 820 x 130 mm

Camera: Nikon Z 6II  
 Lens: 50mm f/1.4f  
 Camera height: 1.5 m  
 Date and time: 02/10/2019 08:44


Legend											
	Balmeanach		Operational Wind Farm		Consented Wind Farm		In Planning Wind Farm		In Planning OHL Wooden Pole		In Planning OHL Pylon

Figure 7.17b  
 Viewpoint 2: Edinbane (Top Road)  
 Balmeanach Wind Farm  
 © Crown copyright. All rights reserved (2023). Licence number 0100031673



<b>OS reference:</b> 135090 E 850631 N	<b>Horizontal field of view:</b> 90° (cylindrical projection)	<b>Camera:</b> Nikon Z 6II	<b>Legend</b>					
<b>Eye level:</b> 62.2 mAOD	<b>Principal distance:</b> 522 mm	<b>Lens:</b> 50mm f/1.4f	Balmeanach	Operational Wind Farm	Consented Wind Farm	In Planning Wind Farm	In Planning OHL Wooden Pole	In Planning OHL Pylon
<b>Direction of view:</b> 285°	<b>Paper size:</b> 841 x 297 mm (half A1)	<b>Camera height:</b> 1.5 m						
<b>Nearest turbine:</b> 3.16 km	<b>Correct printed image size:</b> 820 x 130 mm	<b>Date and time:</b> 02/10/2019 08:44						

Figure 7.17c  
Viewpoint 2: Edinbane (Top Road)  
Balmeanach Wind Farm  
© Crown copyright. All rights reserved (2023). Licence number 0100031673



Wireline drawing

View flat at a comfortable arm's length

OS reference: 135090 E 850631 N  
 Eye level: 62.2 mAOD  
 Direction of view: 195°  
 Nearest turbine: 3.16 km

Horizontal field of view: 53.5° (planar projection)  
 Principal distance: 812.5 mm  
 Paper size: 841 x 297 mm (half A1)  
 Correct printed image size: 820 x 260 mm

Camera: Nikon Z 6II  
 Lens: 50mm f/1.4f  
 Camera height: 1.5 m  
 Date and time: 02/10/2019 08:44

**Legend**

 Balmeanach	 Operational Wind Farm	 Consented Wind Farm	 In Planning Wind Farm	 In Planning OHL Wooden Pole	 In Planning OHL Pylon
--	---	---	---	---	---



Photomontage: Proposed Development

View flat at a comfortable arm's length

OS reference: 135090 E 850631 N  
Eye level: 62.2 mAOD  
Direction of view: 195°  
Nearest turbine: 3.16 km

Horizontal field of view: 53.5° (planar projection)  
Principal distance: 812.5 mm  
Paper size: 841 x 297 mm (half A1)  
Correct printed image size: 820 x 260 mm

Camera: Nikon Z 6II  
Lens: 50mm f/1.4f  
Camera height: 1.5 m  
Date and time: 02/10/2019 08:44

Figure 7.17e  
Viewpoint 2: Edinbane (Top Road)  
Balmeanach Wind Farm  
© Crown copyright. All rights reserved (2023). Licence number 0100031673