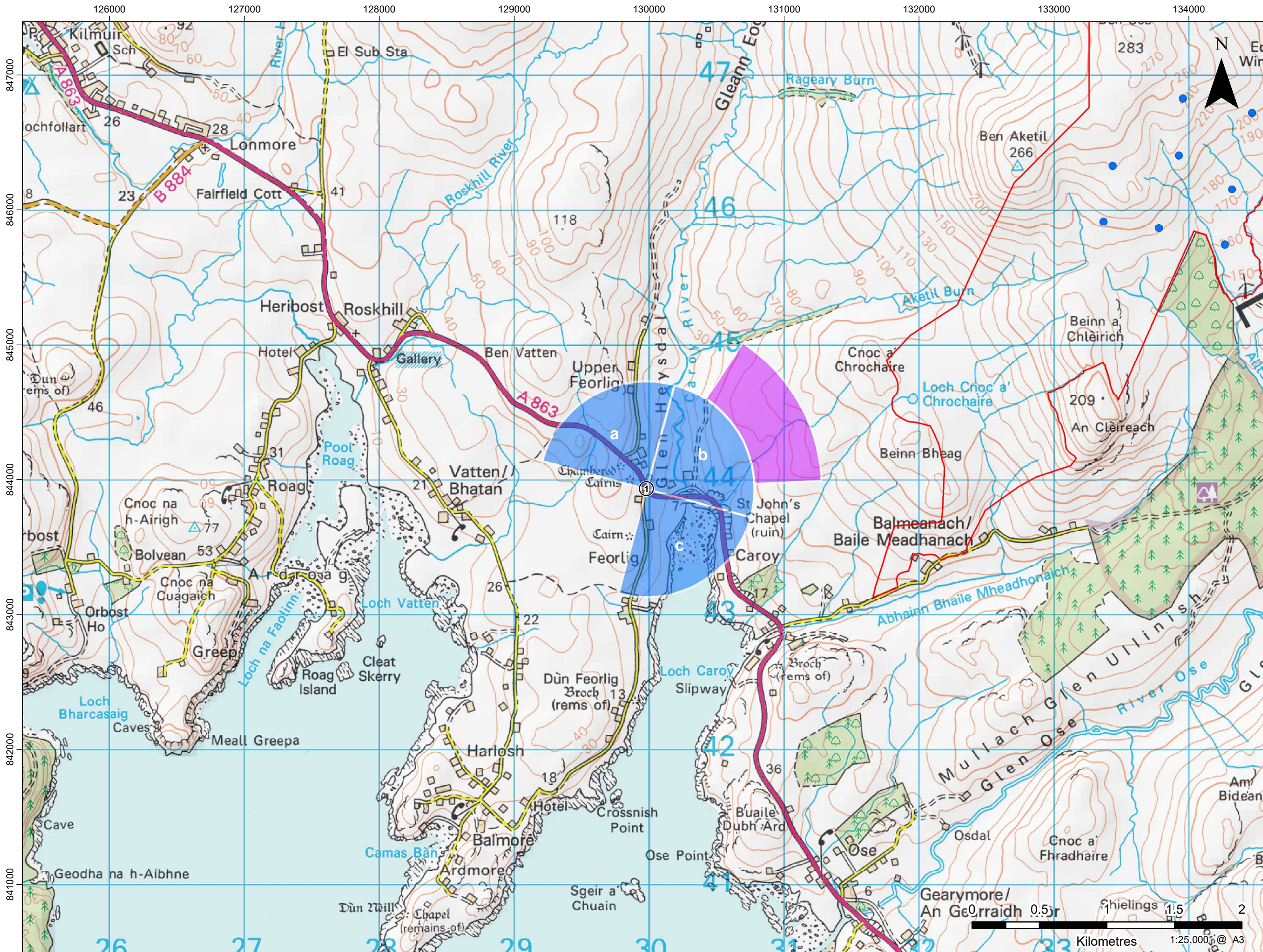


11223.00001.0252.0 Viewpoint Location Plan NatureScot



© This drawing and its content are the copyright of SLR Consulting Ltd and may not be reproduced or amended except by prior written permission. SLR Consulting Ltd accepts no liability for any amendments made by other persons. Contains Ordnance Survey data © Crown copyright and database rights (2021) 0100031673. OS OpenData

LEGEND

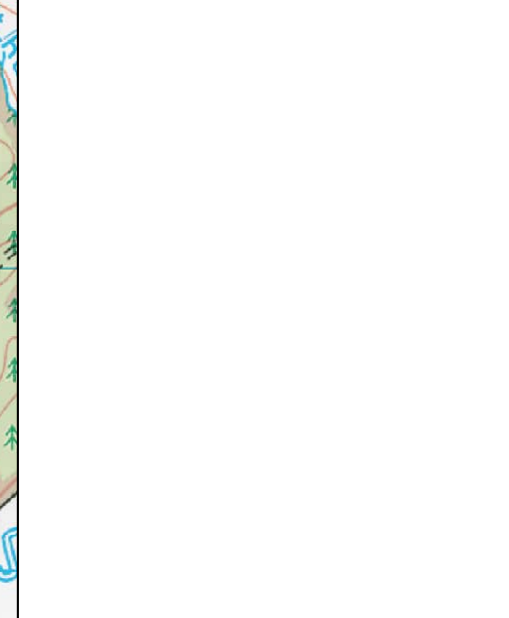
- Application Site Boundary
- Proposed Turbine Location
- Viewpoint
- National Scenic Area
- Wild Land
- Garden and Designed Landscape
- Special Landscape

Status of Cumulative Wind Farms

- Consented
- Operational
- Scoping

View Arcs used for Viewpoint Visualisations

- ▶ Panorama / Cumulative Wireline (90°)
- ▶ Photomontage / Wireline (53.5°)



BALMEANACH WIND FARM LIMITED

4/5 LOCHSIDE VIEW
EDINBURGH PARK
EDINBURGH
EH12 9DH
T: +44 (0)131 335 6830
www.slrconsulting.com

SLR

BALMEANACH WIND FARM - EIA
LANDSCAPE AND VISUAL IMPACT

VIEWPOINT LOCATION
VP1 A863, JUNCTION WITH ROAD TO
FEORLIG

FIGURE 7.16

Scale AS SHOWN Date APRIL 2023





















Baseline photograph

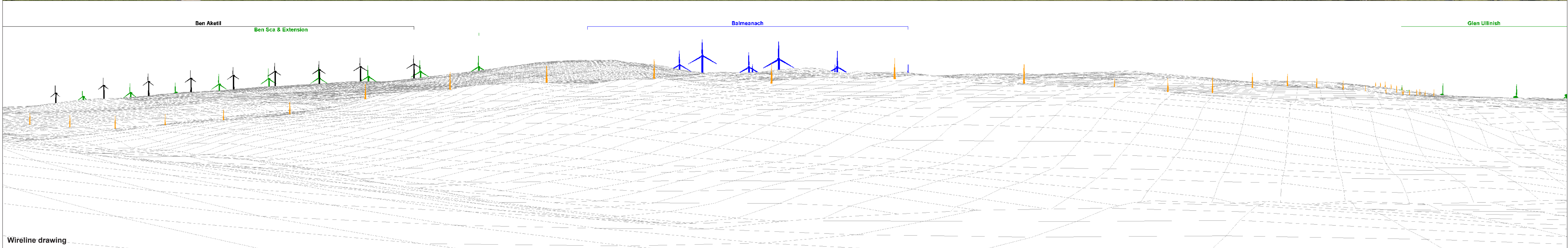
This image provides landscape and visual context only



Wireline drawing


Ben Aketil

<p>OS reference: 129981 E 843932 N Eye level: 25.3 mAOD Direction of view: 330° Nearest turbine: 3.98 km</p>	<p>Horizontal field of view: 90° (cylindrical projection) Principal distance: 522 mm Paper size: 841 x 297 mm (half A1) Correct printed image size: 820 x 130 mm</p>	<p>Camera: Nikon Z 6II Lens: 50mm f/1.4f Camera height: 1.5 m Date and time: 01/10/2019 10:29</p>	<p>Legend</p> <table border="0"> <tr> <td> Balmeanach</td> <td> Operational Wind Farm</td> <td> Consented Wind Farm</td> <td> In Planning Wind Farm</td> <td> In Planning OHL Wood Pole</td> <td> In Planning OHL Pylon</td> </tr> </table>	 Balmeanach	 Operational Wind Farm	 Consented Wind Farm	 In Planning Wind Farm	 In Planning OHL Wood Pole	 In Planning OHL Pylon	<p>Figure 7.16a Viewpoint 1: A863, Junction with road to Feorlig Balmeanach Wind Farm <small>© Crown copyright. All rights reserved (2023). Licence number 0100031673</small></p>
 Balmeanach	 Operational Wind Farm	 Consented Wind Farm	 In Planning Wind Farm	 In Planning OHL Wood Pole	 In Planning OHL Pylon					

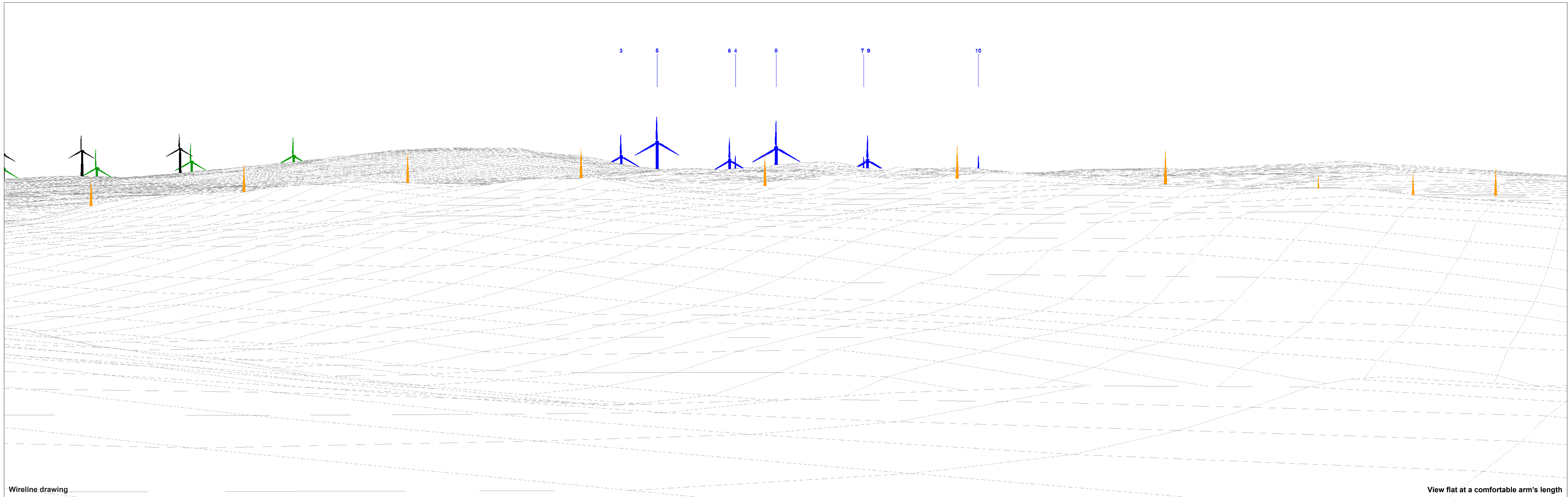


OS reference: 129981 E 843932 N	Horizontal field of view: 90° (cylindrical projection)	Camera: Nikon Z 6II	Legend			
Eye level: 25.3 mAOD	Principal distance: 522 mm	Lens: 50mm f/1.4f	Balmeanach	Operational Wind Farm	Consented Wind Farm	In Planning Wind Farm
Direction of view: 60°	Paper size: 841 x 297 mm (half A1)	Camera height: 1.5 m	In Planning OHL Wooden Pole	In Planning OHL Pylon		
Nearest turbine: 3.98 km	Correct printed image size: 820 x 130 mm	Date and time: 01/10/2019 10:29				

Figure 7.16b
Viewpoint 1: A863, Junction with road to Feorlig
Balmeanach Wind Farm
© Crown copyright. All rights reserved (2023). Licence number 0100031673



<p>OS reference: 129981 E 843932 N</p> <p>Eye level: 25.3 mAOD</p> <p>Direction of view: 150°</p> <p>Nearest turbine: 3.98 km</p>	<p>Horizontal field of view: 90° (cylindrical projection)</p> <p>Principal distance: 522 mm</p> <p>Paper size: 841 x 297 mm (half A1)</p> <p>Correct printed image size: 820 x 130 mm</p>	<p>Camera: Nikon Z 6II</p> <p>Lens: 50mm f/1.4f</p> <p>Camera height: 1.5 m</p> <p>Date and time: 01/10/2019 10:29</p>	<p>Legend</p> <table border="0"> <tr> <td></td> <td>Balmeanach</td> <td></td> <td>Operational Wind Farm</td> <td></td> <td>Consented Wind Farm</td> <td></td> <td>In Planning Wind Farm</td> <td></td> <td>In Planning OHL Wooden Pole</td> <td></td> <td>In Planning OHL Pylon</td> </tr> </table>		Balmeanach		Operational Wind Farm		Consented Wind Farm		In Planning Wind Farm		In Planning OHL Wooden Pole		In Planning OHL Pylon	<p>Figure 7.16c</p> <p>Viewpoint 1: A863, Junction with road to Feorlig</p> <p>Balmeanach Wind Farm</p> <p><small>© Crown copyright. All rights reserved (2023). Licence number 0100031673</small></p>
	Balmeanach		Operational Wind Farm		Consented Wind Farm		In Planning Wind Farm		In Planning OHL Wooden Pole		In Planning OHL Pylon					



Wireline drawing

View flat at a comfortable arm's length

OS reference: 129981 E 843932 N
 Eye level: 25.3 mAOD
 Direction of view: 60°
 Nearest turbine: 3.98 km

Horizontal field of view: 53.5° (planar projection)
 Principal distance: 812.5 mm
 Paper size: 841 x 297 mm (half A1)
 Correct printed image size: 820 x 260 mm

Camera: Nikon Z 6II
 Lens: 50mm f/1.4f
 Camera height: 1.5 m
 Date and time: 01/10/2019 10:29

Legend

 Balmeanach	 Operational Wind Farm	 Consented Wind Farm	 In Planning Wind Farm	 In Planning OHL Wooden Pole	 In Planning OHL Pylon
--	---	---	---	---	---

Figure 7.16d
 Viewpoint 1: A863, Junction with road to Feorlig
 Balmeanach Wind Farm
 © Crown copyright. All rights reserved (2023). Licence number 0100031673



Photomontage: Proposed Development

View flat at a comfortable arm's length

OS reference:	129981 E 843932 N	Horizontal field of view:	53.5° (planar projection)	Camera:	Nikon Z 6II
Eye level:	25.3 mAOD	Principal distance:	812.5 mm	Lens:	50mm f/1.4f
Direction of view:	60°	Paper size:	841 x 297 mm (half A1)	Camera height:	1.5 m
Nearest turbine:	3.98 km	Correct printed image size:	820 x 260 mm	Date and time:	01/10/2019 10:29

Figure 7.16e
 Viewpoint 1: A863, Junction with road to Feorlig
 Balmeanach Wind Farm
© Crown copyright. All rights reserved (2023). Licence number 0100031673