

LEGEND

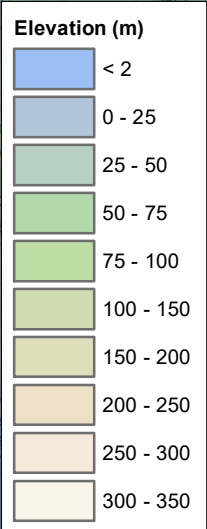
- Application Site Boundary
- Application Site Boundary 1 km Buffer
- Proposed Turbine Location
- ★ Proposed Permanent Met Mast
- Proposed Crane Hardstanding
- Proposed Construction Compound
- Proposed Substation
- Proposed Turning Head
- Potential Borrow Pit
- Existing Access Track
- Consented Access Track

Proposed Track Alignment

- Proposed
- Proposed Option A
- Proposed Option A1
- Proposed Option A2
- Proposed Option B

Gazetteer Sites (Period)

- ◆ Prehistoric
- ◆ Post-Medieval
- ◆ Undated



BALMEANACH WIND FARM LIMITED

SLR

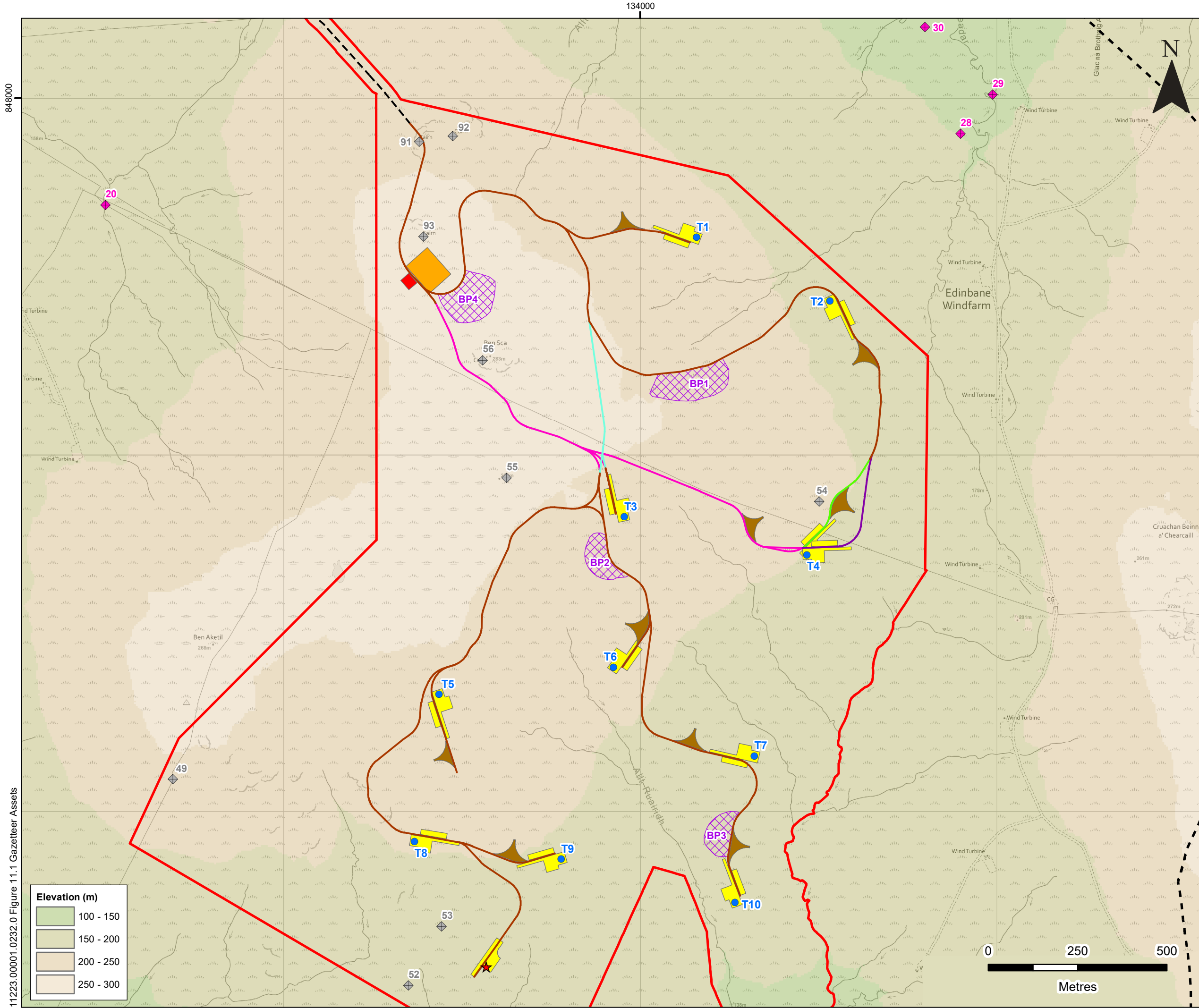
4/5 LOCHSIDE VIEW
EDINBURGH PARK
EDINBURGH
EH12 9DH
T: +44 (0)131 335 6830
www.slrconsulting.com

BALMEANACH WIND FARM - EIA
CULTURAL HERITAGE
GAZETTEER ASSETS

FIGURE 11.1a

Scale: 1:40,000 @ A3 Date: JULY 2023

11223.00001.0232.0 Figure 11.1 Gazetteer Assets



LEGEND

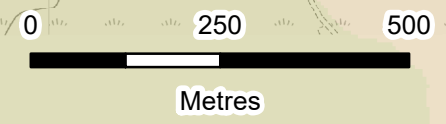
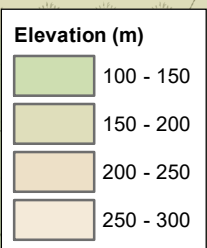
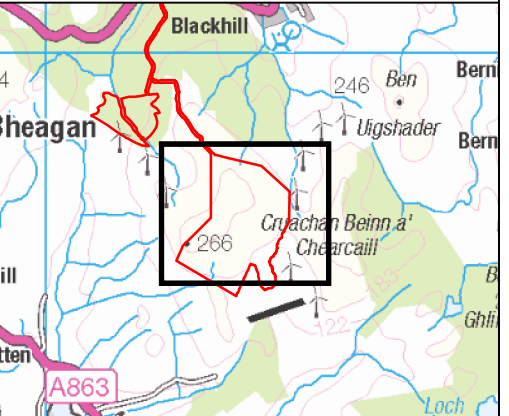
- Application Site Boundary
- Application Site Boundary 1 km
- Proposed Turbine
- ★ Proposed Permanent Met
- Proposed Crane
- Proposed Construction
- Proposed Substation
- Proposed Turning
- Potential Borrow Pit
- Consented Access Track

Proposed Track Alignment

- Proposed
- Proposed Option A
- Proposed Option A1
- Proposed Option A2
- Proposed Option B

Gazetteer Sites (Period)

- ◆ Post-Medieval
- ◆ Undated



BALMEANACH WIND FARM LIMITED

4/5 LOCHSIDE VIEW
EDINBURGH PARK
EDINBURGH
EH12 9DH
T: +44 (0)131 335 6830
www.slrconsulting.com

SLR

BALMEANACH WIND FARM - EIA
CULTURAL HERITAGE
GAZETTEER ASSETS

FIGURE 11.1b

Scale 1:10,000 @ A3	Date JULY 2023
------------------------	-------------------

11223.00001.0232.0 Figure 11.1 Gazetteer Assets