

**LEGEND**

- Application Site Boundary
- 1 km Study Area
- Proposed Turbine Location
- ★ Proposed Permanent Met Mast
- Proposed Crane Hardstanding
- Proposed Construction Compound
- Proposed Substation
- Proposed Turning Head
- Potential Borrow Pit
- Existing Access Track
- Consented Access Track

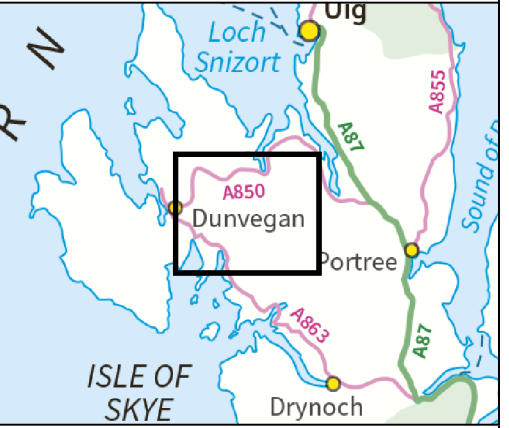
**Proposed Track Alignment**

- Proposed
- Proposed Option A
- Proposed Option A1
- Proposed Option A2
- Proposed Option B

- Special Area of Conservation (SAC)
- Site of Special Scientific Interest (SSSI)
- Geological Conservation Review Site
- Ancient Woodland
- Watercourse
- Waterbody
- Watercourse and Waterbody 50 m Buffer
- River and Coastal Flooding Extent Medium Risk

**Surface Water Catchment Area**

- Abhainn Bhaile Mheadhonaich
- Abhainn Choishleader
- Caroy River
- Red Burn
- River Ose
- Treaslane River
- Drinking Water Protection Area
- CAR Authorisation



## BALMEANACH WIND FARM LIMITED

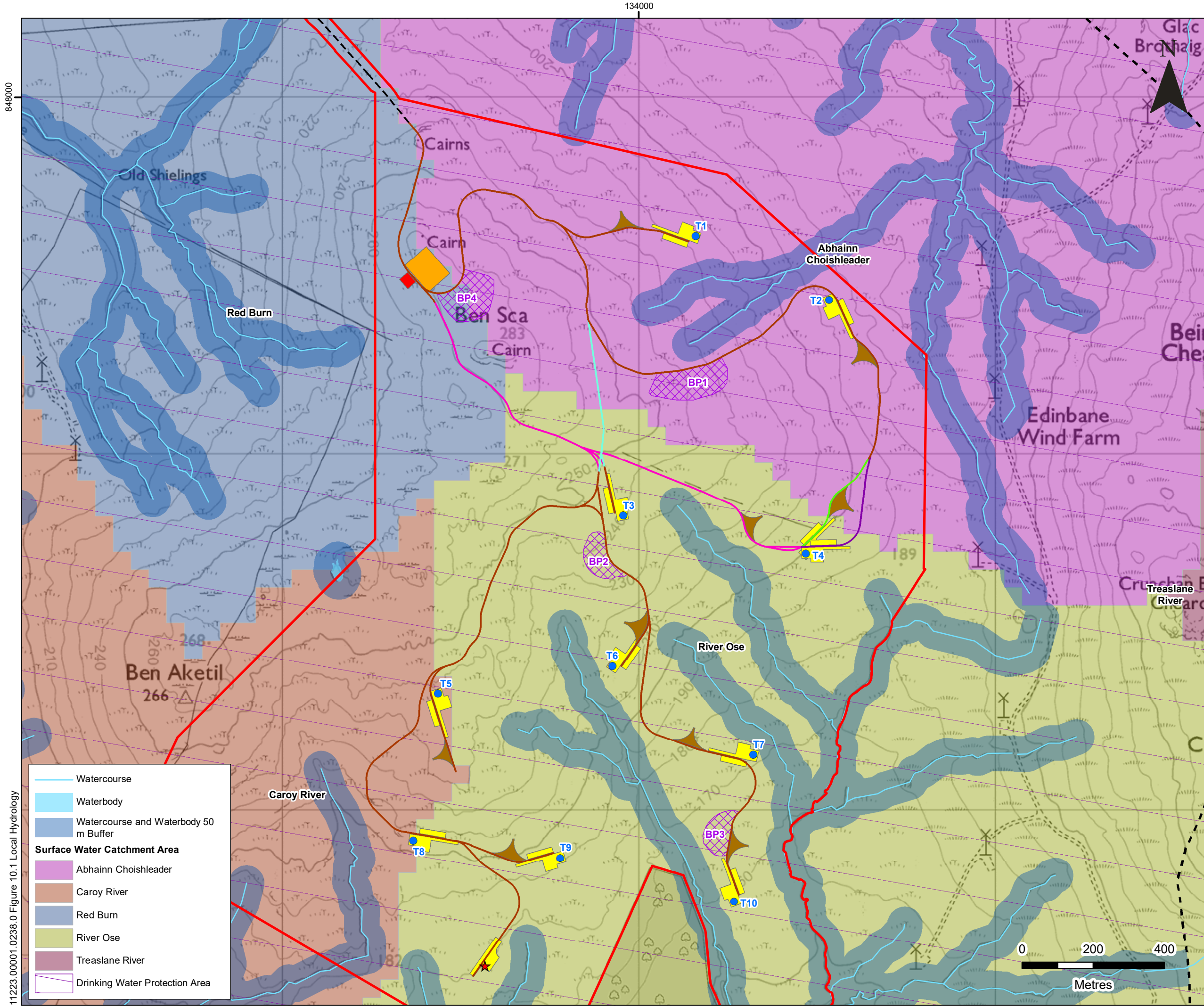
**SLR**

4/5 LOCHSIDE VIEW  
EDINBURGH PARK  
EDINBURGH  
EH12 9DH  
T: +44 (0)131 335 6830  
www.slrconsulting.com

**BALMEANACH WIND FARM - EIA**  
**HYDROLOGY, HYDROGEOLOGY AND SOILS**  
**LOCAL HYDROLOGY - OVERVIEW**  
**FIGURE 10.1a**

Scale: 1:40,000 @ A3      Date: JULY 2023





**LEGEND**

- Application Site Boundary
- 1 km Study Area
- Proposed Turbine Location
- ★ Proposed Permanent Met Mast
- Proposed Crane Hardstanding
- Proposed Construction Compound
- Proposed Substation
- Proposed Turning Head
- Potential Borrow Pit
- Consented Access Track

**Proposed Track Alignment**

- Proposed
- Proposed Option A
- Proposed Option A1
- Proposed Option A2
- Proposed Option B

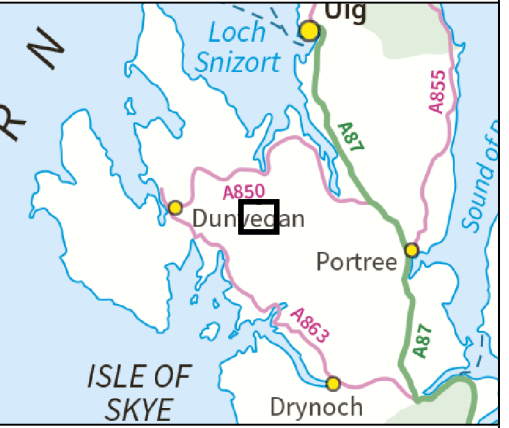
11223.00001.0238.0 Figure 10.1 Local Hydrology

**Watercourse**

- Watercourse
- Waterbody
- Watercourse and Waterbody 50 m Buffer

**Surface Water Catchment Area**

- Abhainn Choisheleader
- Caroy River
- Red Burn
- River Ose
- Treaslane River
- Drinking Water Protection Area



## BALMEANACH WIND FARM LIMITED

4/5 LOCHSIDE VIEW  
EDINBURGH PARK  
EDINBURGH  
EH12 9DH

T: +44 (0)131 335 6830  
www.slrconsulting.com

**BALMEANACH WIND FARM - EIA**

**HYDROLOGY, HYDROGEOLOGY AND SOILS**

**LOCAL HYDROLOGY - SITE AREA**

**FIGURE 10.1b**

Scale: 1:10,000 @ A3      Date: JULY 2023