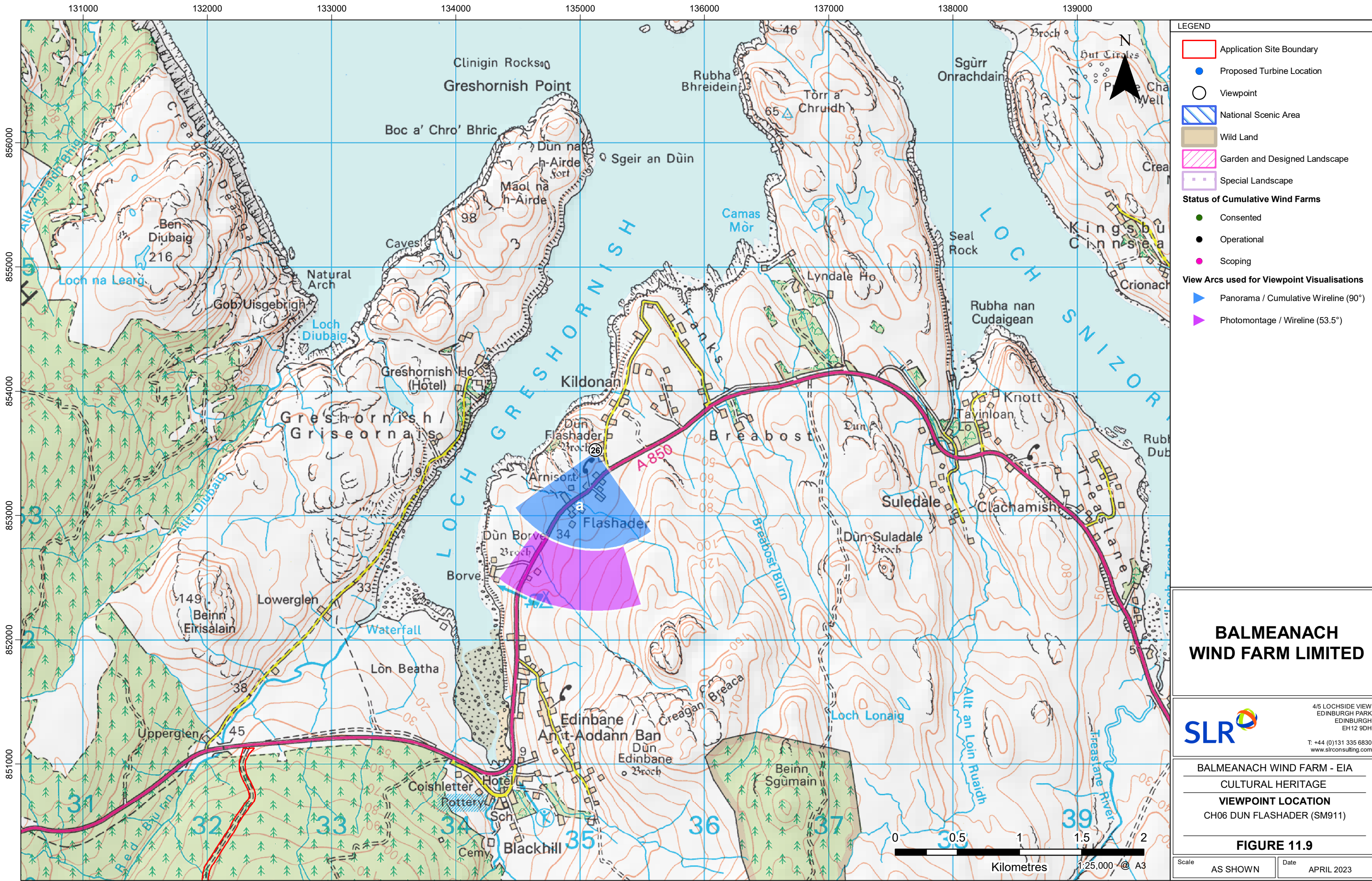


11223.00001.0252.0 Viewpoint Location Plan NatureScot



© This drawing and its content are the copyright of SLR Consulting Ltd and may not be reproduced or amended except by prior written permission. SLR Consulting Ltd accepts no liability for any amendments made by other persons. Contains Ordnance Survey data © Crown copyright and database rights (2021) 0100031673. OS OpenData

LEGEND

- Application Site Boundary
- Proposed Turbine Location
- Viewpoint
- National Scenic Area
- Wild Land
- Garden and Designed Landscape
- Special Landscape

Status of Cumulative Wind Farms

- Consented
- Operational
- Scoping

View Arcs used for Viewpoint Visualisations


- ▶ Panorama / Cumulative Wireline (90°)
- ▶ Photomontage / Wireline (53.5°)

BALMEANACH WIND FARM LIMITED

SLR
 415 LOCHSIDE VIEW
 EDINBURGH PARK
 EDINBURGH
 EH12 9DH
 T: +44 (0)131 335 6830
 www.slrconsulting.com

BALMEANACH WIND FARM - EIA
 CULTURAL HERITAGE
VIEWPOINT LOCATION
 CH06 DUN FLASHADER (SM911)

FIGURE 11.9
 Scale AS SHOWN Date APRIL 2023




Wireline drawing

OS reference: 135124 E 853525 N
Eye level: 52.3 mAOD
Direction of view: 190°
Nearest turbine: 5.99 km

Horizontal field of view: 90° (cylindrical projection)
Principal distance: 522 mm
Paper size: 841 x 297 mm (half A1)
Correct printed image size: 820 x 130 mm

Legend

 Balmeanach	 Operational Wind Farm	 Consented Wind Farm	 In Planning Wind Farm	 In Planning OHL Pylon	 In Planning OHL Lattice Tower
--	---	---	---	---	---



Wireline drawing

View flat at a comfortable arm's length

OS reference: 135124 E 853525 N
 Eye level: 52.3 mAOD
 Direction of view: 190°
 Nearest turbine: 5.99 km

Horizontal field of view: 53.5° (planar projection)
 Principal distance: 812.5 mm
 Paper size: 841 x 297 mm (half A1)
 Correct printed image size: 820 x 260 mm

Legend

 Balmeanach	 Operational Wind Farm	 Consented Wind Farm	 In Planning Wind Farm	 In Planning OHL Pylon	 In Planning OHL Lattice Tower
--	---	---	---	---	---