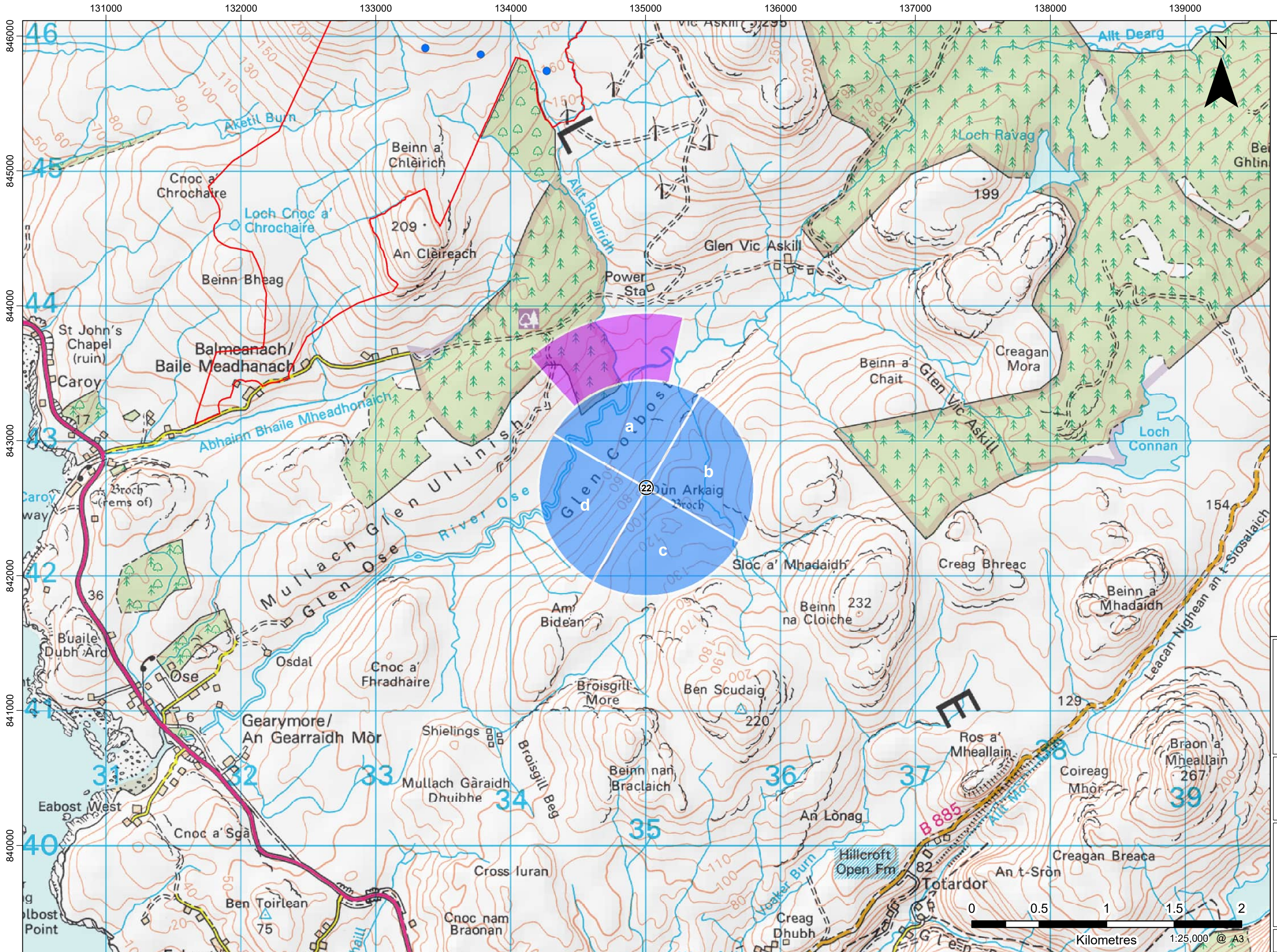


11223.00001.0252.0 Viewpoint Location Plan NatureScot



- LEGEND**
- Application Site Boundary
 - Proposed Turbine Location
 - Viewpoint
 - National Scenic Area
 - Wild Land
 - Garden and Designed Landscape
 - Special Landscape
- Status of Cumulative Wind Farms**
- Consented
 - Operational
 - Scoping
- View Arcs used for Viewpoint Visualisations**
- ▶ Panorama / Cumulative Wireline (90°)
 - ▶ Photomontage / Wireline (53.5°)

View Arcs used for Viewpoint Visualisations

- ▶ Panorama / Cumulative Wireline (90°)
- ▶ Photomontage / Wireline (53.5°)


BALMEANACH WIND FARM LIMITED

SLR
 4/5 LOCHSIDE VIEW
 EDINBURGH PARK
 EDINBURGH
 EH12 6DH
 T: +44 (0)131 335 6830
 www.slrconsulting.com

BALMEANACH WIND FARM - EIA
 CULTURAL HERITAGE
VIEWPOINT LOCATION
 CH02 DUN ARKAIG BROCH (SM13662)

FIGURE 11.5
 Scale AS SHOWN Date APRIL 2023

This drawing and its content are the copyright of SLR Consulting Ltd and may not be reproduced or amended except by prior written permission. SLR Consulting Ltd accepts no liability for any amendments made by other persons. Contains Ordnance Survey data © Crown copyright and database rights (2021) 0100031673. OS OpenData



OS reference: 135006 E 842651 N
 Eye level: 101.7 mAOD
 Direction of view: 345°
 Nearest turbine: 3.18 km

Horizontal field of view: 90° (cylindrical projection)
 Principal distance: 522 mm
 Paper size: 841 x 297 mm (half A1)
 Correct printed image size: 820 x 130 mm

Camera: Nikon Z 6II
 Lens: 50mm f/1.4f
 Camera height: 1.5 m
 Date and time: 01/03/2023 16:00

Legend

-  Balmeanach
-  Operational Wind Farm
-  Consented Wind Farm
-  In Planning Wind Farm
-  In Planning OHL Pylon
-  In Planning OHL Lattice Tower

Figure 11.5a
 Viewpoint CH2: Dun Arkaig Broch (SM13662)
 Balmeanach



Baseline photograph

This image provides landscape and visual context only




Wireline drawing

OS reference: 135006 E 842651 N
Eye level: 101.7 mAOD
Direction of view: 75°
Nearest turbine: 3.18 km
Horizontal field of view: 90° (cylindrical projection)
Principal distance: 522 mm
Paper size: 841 x 297 mm (half A1)
Correct printed image size: 820 x 130 mm
Camera: Nikon Z 6II
Lens: 50mm f/1.4f
Camera height: 1.5 m
Date and time: 01/03/2023 16:00

Legend

 Balmeanach	 Operational Wind Farm	 Consented Wind Farm	 In Planning Wind Farm	 In Planning OHL Pylon	 In Planning OHL Lattice Tower
--	---	---	---	---	---



OS reference: 135006 E 842651 N
 Eye level: 101.7 mAOB
 Direction of view: 165°
 Nearest turbine: 3.18 km

Horizontal field of view: 90° (cylindrical projection)
 Principal distance: 522 mm
 Paper size: 841 x 297 mm (half A1)
 Correct printed image size: 820 x 130 mm

Camera: Nikon Z 6II
 Lens: 50mm f/1.4f
 Camera height: 1.5 m
 Date and time: 01/03/2023 16:00

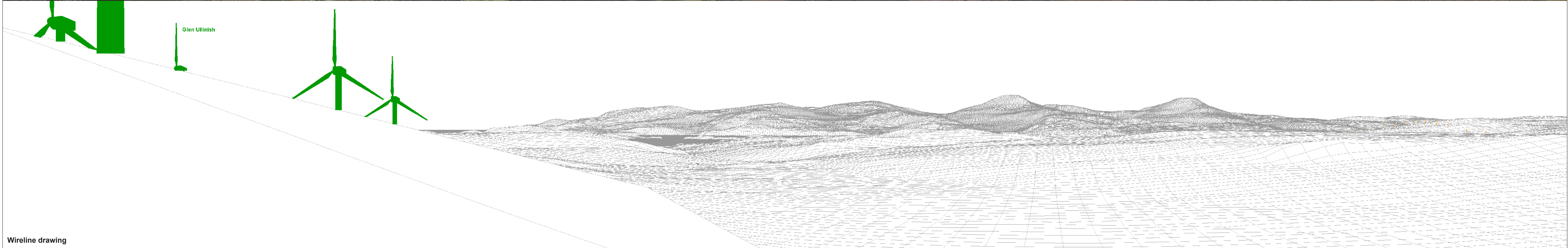
Legend

 Balmeanach	 Operational Wind Farm	 Consented Wind Farm	 In Planning Wind Farm	 In Planning OHL Pylon	 In Planning OHL Lattice Tower
--	---	---	---	---	---



Baseline photograph

This image provides landscape and visual context only



Wireline drawing


OS reference: 135006 E 842651 N
 Eye level: 101.7 mAOD
 Direction of view: 255°
 Nearest turbine: 3.18 km

Horizontal field of view: 90° (cylindrical projection)
 Principal distance: 522 mm
 Paper size: 841 x 297 mm (half A1)
 Correct printed image size: 820 x 130 mm

Camera: Nikon Z 6II
 Lens: 50mm f/1.4f
 Camera height: 1.5 m
 Date and time: 01/03/2023 16:00

Legend

 Balmeanach	 Operational Wind Farm	 Consented Wind Farm	 In Planning Wind Farm	 In Planning OHL Pylon	 In Planning OHL Lattice Tower
--	---	---	---	---	---



Wireline drawing

View flat at a comfortable arm's length

OS reference: 135006 E 842651 N
 Eye level: 101.7 mAOD
 Direction of view: 345°
 Nearest turbine: 3.18 km

Horizontal field of view: 53.5° (planar projection)
 Principal distance: 812.5 mm
 Paper size: 841 x 297 mm (half A1)
 Correct printed image size: 820 x 260 mm

Camera: Nikon Z 6II
 Lens: 50mm f/1.4f
 Camera height: 1.5 m
 Date and time: 01/03/2023 16:00

Legend

 Balmeanach	 Operational Wind Farm	 Consented Wind Farm	 In Planning Wind Farm	 In Planning OHL Pylon	 In Planning OHL Lattice Tower
--	---	---	---	---	---



Photomontage: Proposed Development

View flat at a comfortable arm's length

OS reference: 135006 E 842651 N
Eye level: 101.7 mAOD
Direction of view: 345°
Nearest turbine: 3.18 km

Horizontal field of view: 53.5° (planar projection)
Principal distance: 812.5 mm
Paper size: 841 x 297 mm (half A1)
Correct printed image size: 820 x 260 mm

Camera: Nikon Z 6II
Lens: 50mm f/1.4f
Camera height: 1.5 m
Date and time: 01/03/2023 16:00

Figure 11.5f
Viewpoint CH2: Dun Arkaig Broch (SM13662)
Balmeanach
© Crown copyright. All rights reserved (2023). Licence number 0100031673