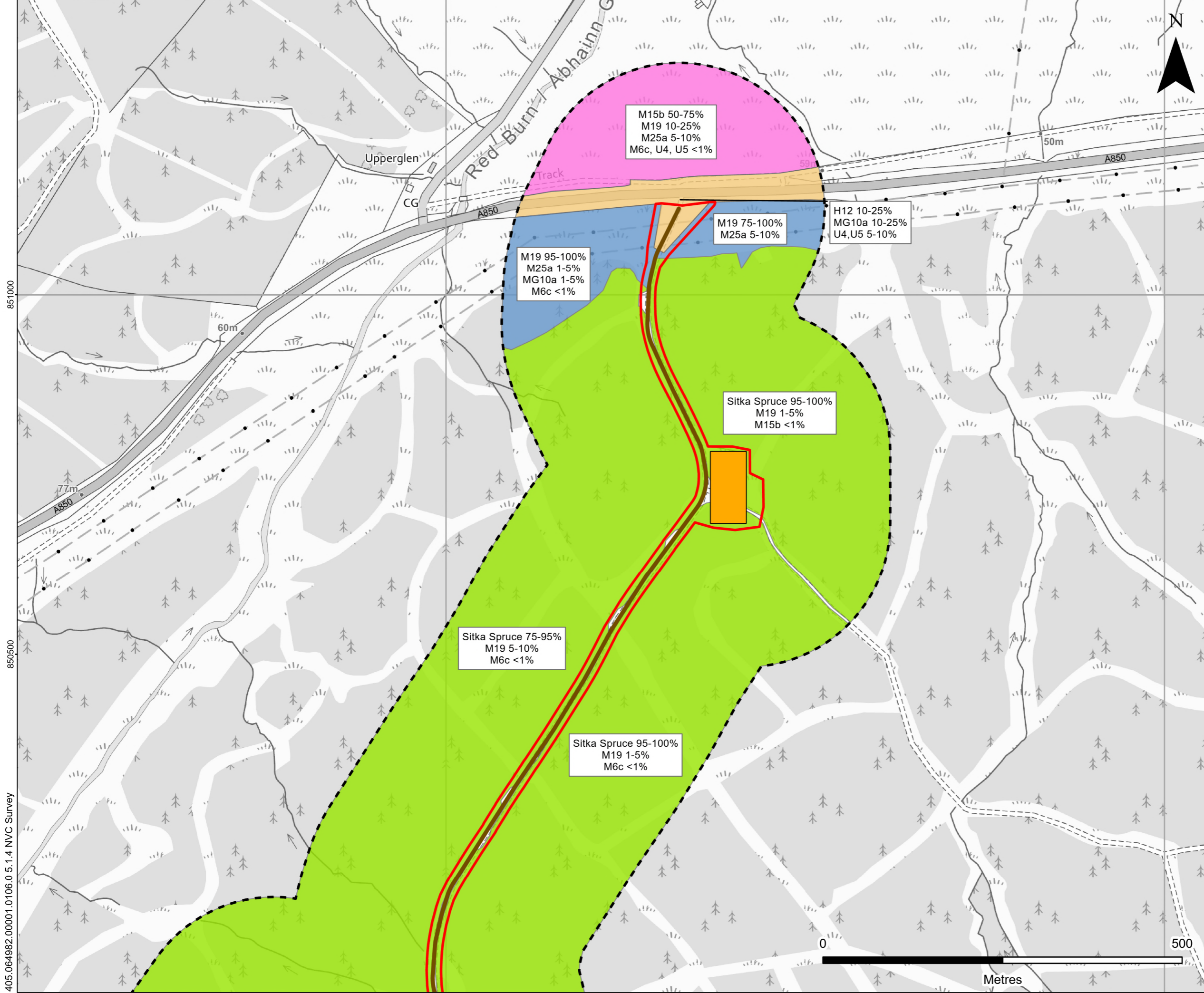


131500 132000 132500 133000

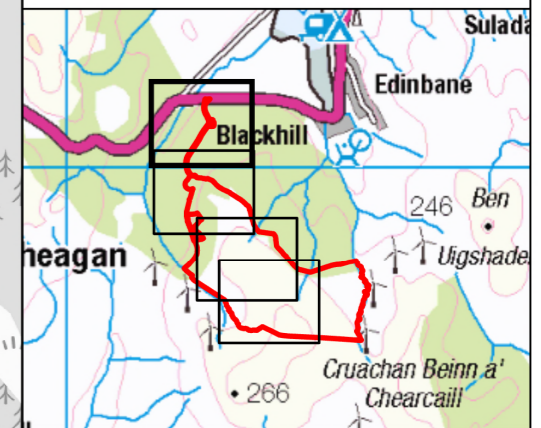


LEGEND

- Application Boundary
- Proposed Construction Compound
- Proposed Access Track
- Habitat Survey Area

Dominant Vegetation Classification

- M15b
- M19
- M19a
- M25a
- MG10a
- Picea
- U5



**BEN SCA
WIND FARM LTD**

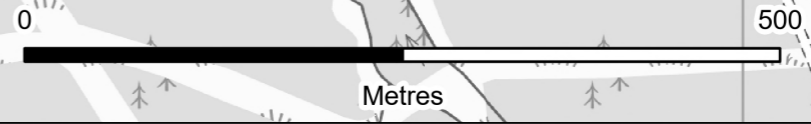


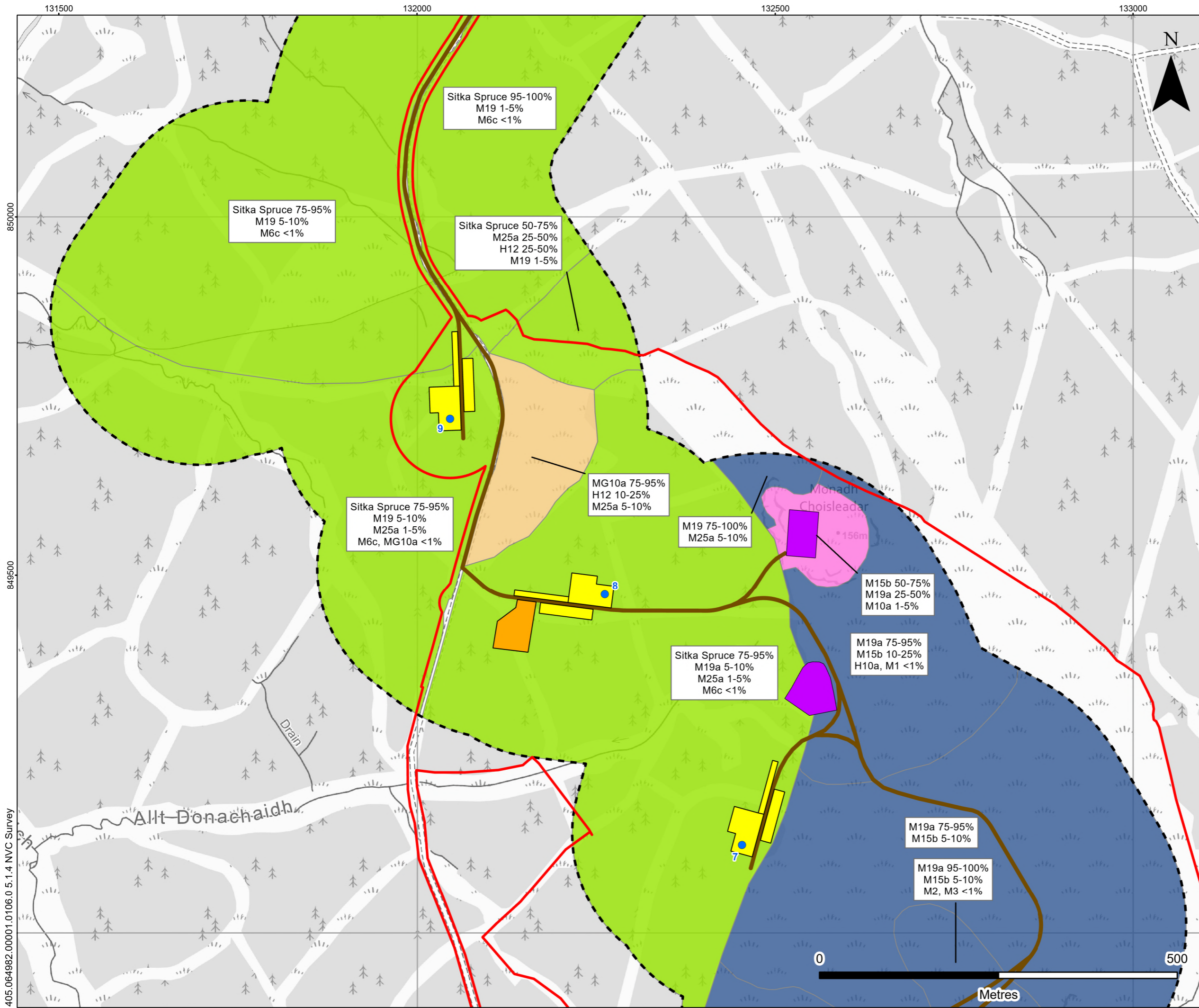
BEN SCA REDESIGN
WIND FARM - EIA
TA 5.1 HABITATS
NVC SURVEY

FIGURE 5.1.4a

Scale 1:5,000 @ A3 Date APRIL 2024

405.064982.00001.0106.0.5.1.4 NVC Survey



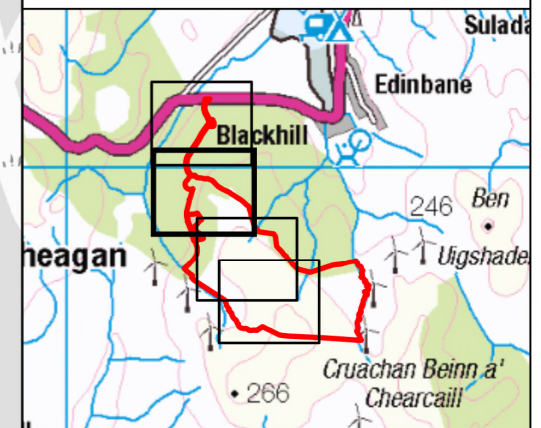


LEGEND

- Application Boundary
- Proposed Turbine Location
- Proposed Crane Hardstanding
- Proposed Construction Compound
- Proposed Borrow Pit
- Proposed Access Track
- Habitat Survey Area

Dominant Vegetation Classification

- M15b
- M19
- M19a
- M25a
- MG10a
- Picea
- U5



**BEN SCA
WIND FARM LTD**

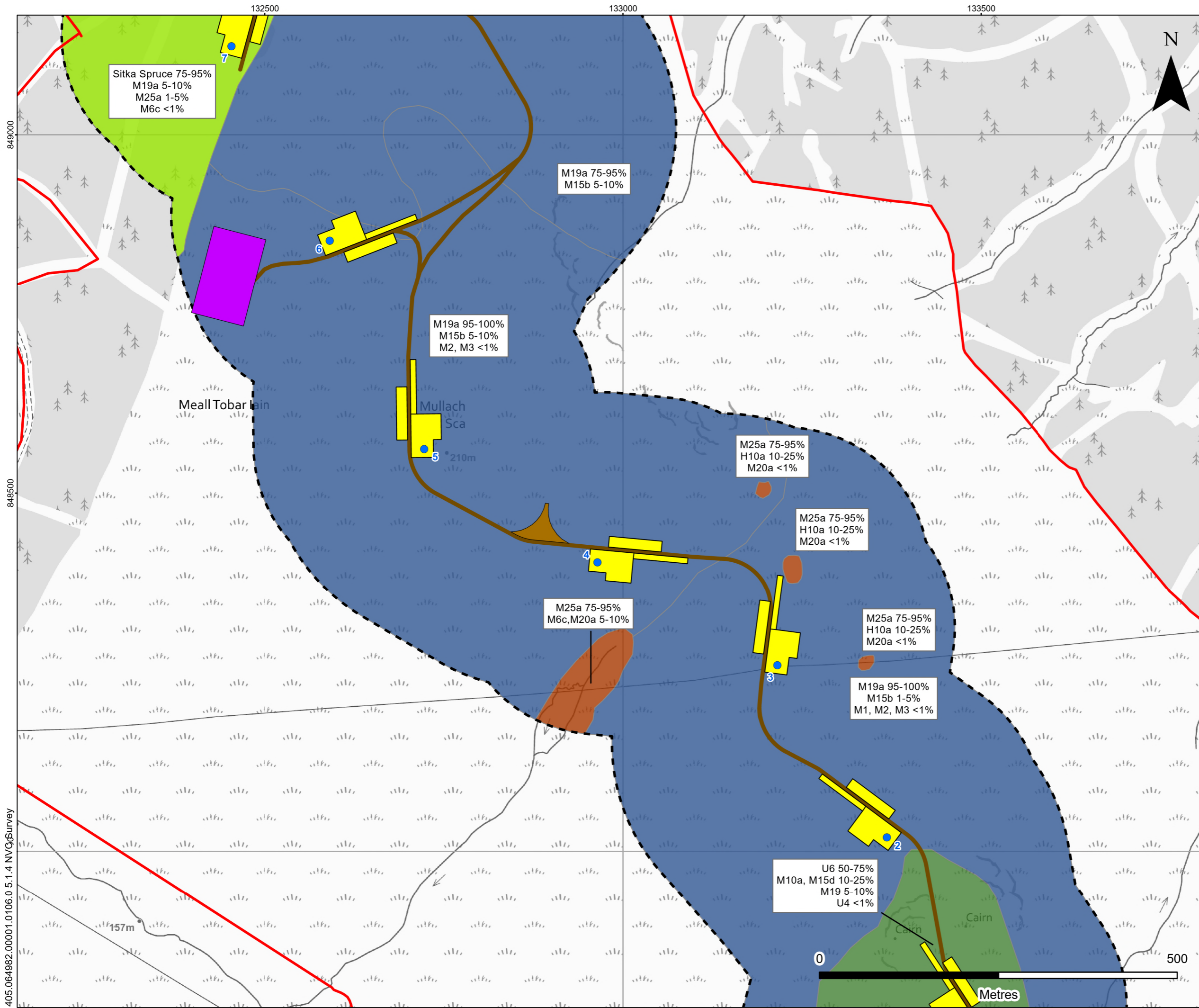


BEN SCA REDESIGN
WIND FARM - EIA
TA 5.1 HABITATS
NVC SURVEY

FIGURE 5.1.4b

Scale 1:5,000 @ A3 Date APRIL 2024

405.064982.00001.0106.0 5.1.4 NVC Survey

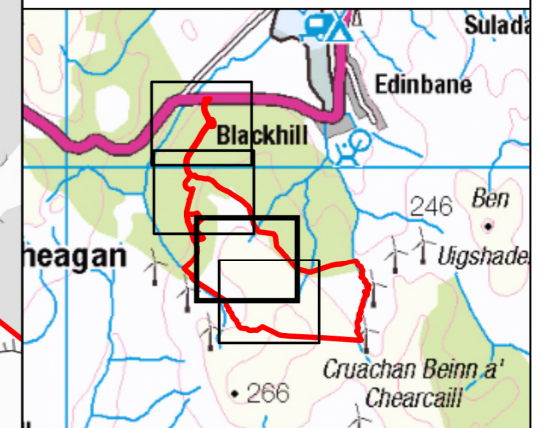


LEGEND

- Application Boundary
- Proposed Turbine Location
- Proposed Crane Hardstanding
- Proposed Borrow Pit
- Proposed Turning Head
- Proposed Access Track
- Habitat Survey Area

Dominant Vegetation Classification

- M15b
- M19
- M19a
- M25a
- MG10a
- Picea
- U5



**BEN SCA
WIND FARM LTD**

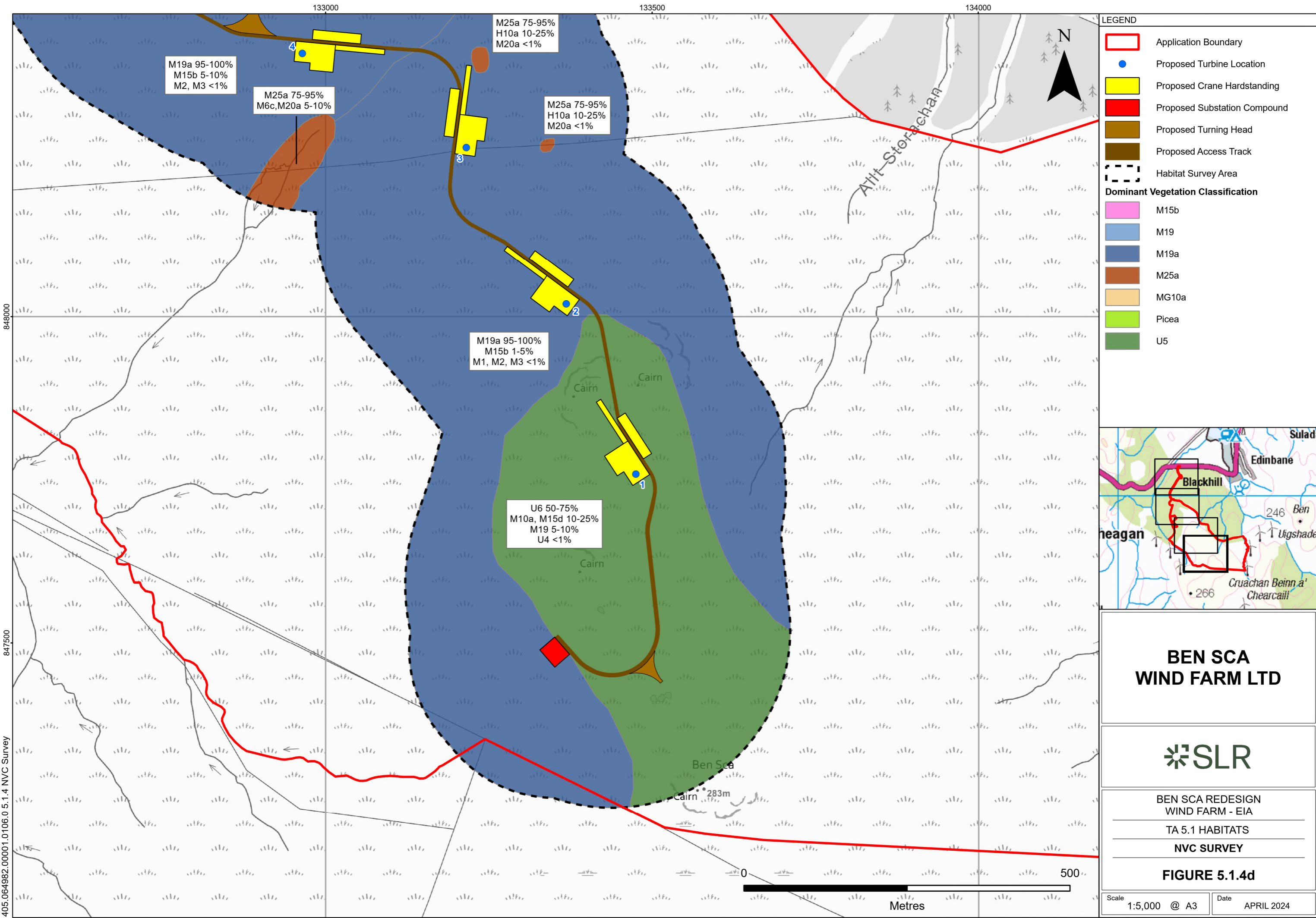
SLR

BEN SCA REDESIGN
WIND FARM - EIA
TA 5.1 HABITATS
NVC SURVEY

FIGURE 5.1.4c

Scale 1:5,000 @ A3 Date APRIL 2024

405.064982.00001.0106.0.5.1.4 NVG6Survey

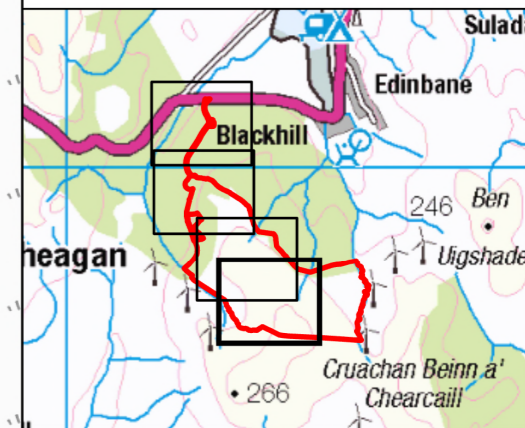


LEGEND

- Application Boundary
- Proposed Turbine Location
- Proposed Crane Hardstanding
- Proposed Substation Compound
- Proposed Turning Head
- Proposed Access Track
- Habitat Survey Area

Dominant Vegetation Classification

- M15b
- M19
- M19a
- M25a
- MG10a
- Picea
- U5



**BEN SCA
WIND FARM LTD**



BEN SCA REDESIGN
WIND FARM - EIA
TA 5.1 HABITATS
NVC SURVEY

FIGURE 5.1.4d

Scale 1:5,000 @ A3 Date APRIL 2024

405.064982.00001.0106.0.5.1.4 NVC Survey

848000

847500