

LEGEND

- Application Boundary
- Proposed Construction Compound
- Proposed Access Track
- Habitat Survey Area

UK Habitat Classification

Heathland - Dwarf Shrub Heath

- h1b6 - Wet Heathland with Cross-Leaved Heath; Upland (H4010)

Urban - Built-up Areas and Gardens

- u1c - Artificial Unvegetated, Unsealed Surface

Wetland - Fen Marsh and Swamp

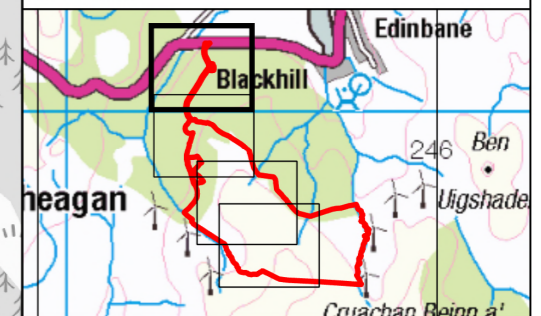
- f1a6 - Degraded Blanket Bog

Woodland and Forest - Coniferous Woodland

- w2c - Other Coniferous Woodland

Secondary Codes

- 10 - Scattered Scrub
- 419 - Surface Flush or Rill or Soakaway
- 422 - Cutover Peat
- 800 - Road
- 839 - Track



**BEN SCA
WIND FARM LTD**

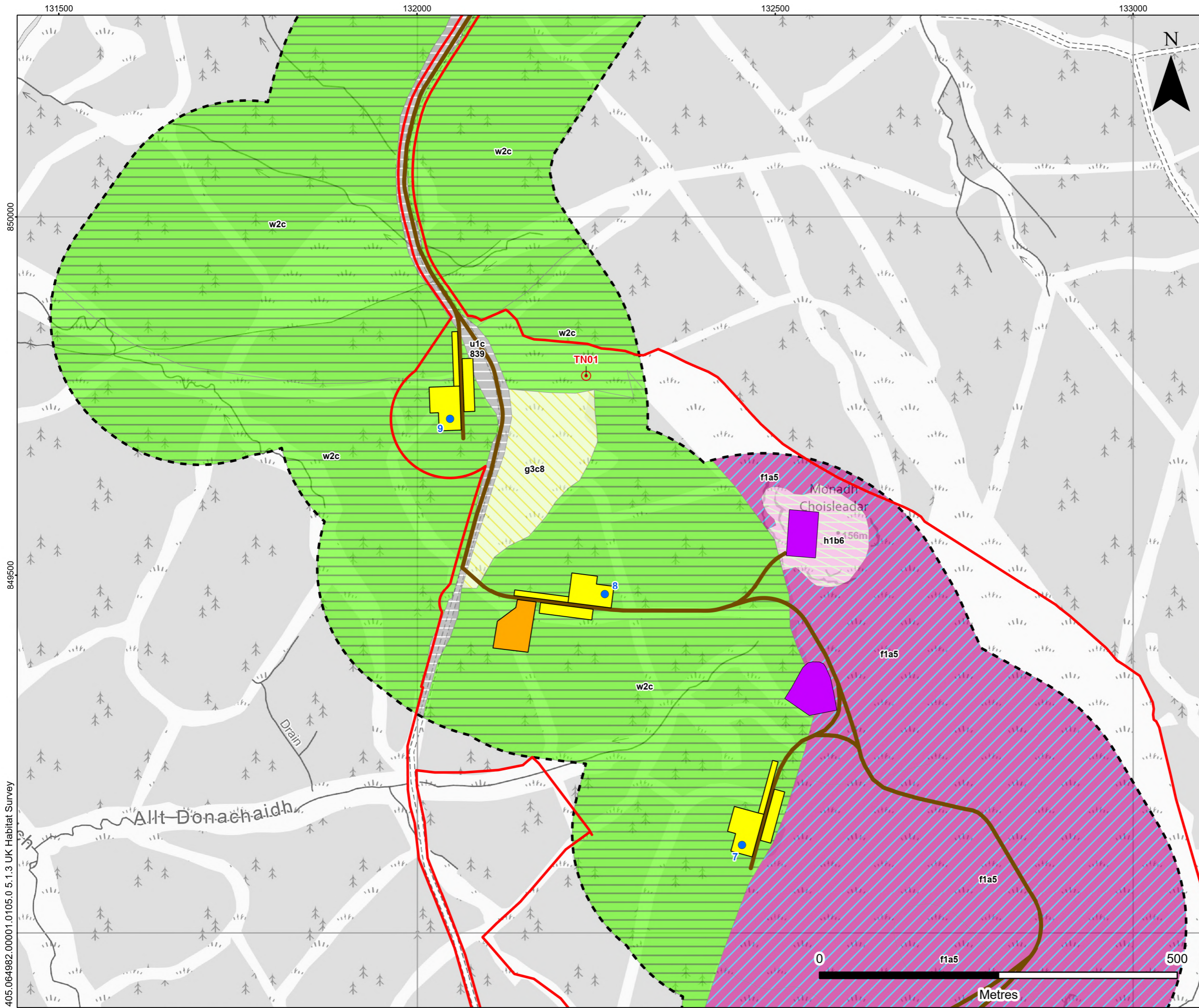


BEN SCA REDESIGN
WIND FARM - EIA
TA 5.1 HABITATS
UK HABITAT SURVEY

FIGURE 5.1.3a

Scale 1:5,000 @ A3 Date APRIL 2024

405.064982.00001.0105.0.5.1.3 UK Habitat Survey



LEGEND

- Application Boundary
- Proposed Turbine Location
- ⊙ Target Note
- Proposed Crane Hardstanding
- Proposed Construction Compound
- Proposed Borrow Pit
- Proposed Access Track
- Habitat Survey Area

UK Habitat Classification

Grassland - Neutral Grassland

- g3c8 - Holcus-Juncus Neutral Grassland

Heathland - Dwarf Shrub Heath

- h1b6 - Wet Heathland with Cross-Leaved Heath; Upland (H4010)

Urban - Built-up Areas and Gardens

- u1c - Artificial Unvegetated, Unsealed Surface

Wetland - Fen Marsh and Swamp

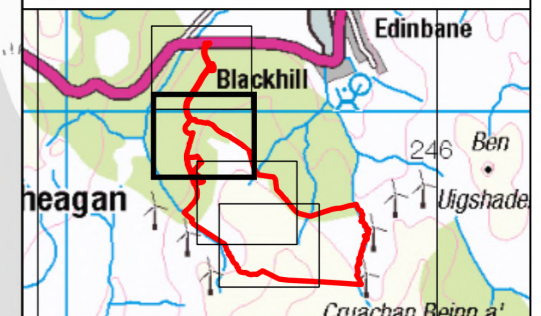
- f1a5 - Blanket Bog (H7130)

Woodland and Forest - Coniferous Woodland

- w2c - Other Coniferous Woodland

Secondary Codes

- 10 - Scattered Scrub
- 419 - Surface Flush or Rill or Soakaway
- 422 - Cutover Peat
- 800 - Road
- 839 - Track



BEN SCA WIND FARM LTD



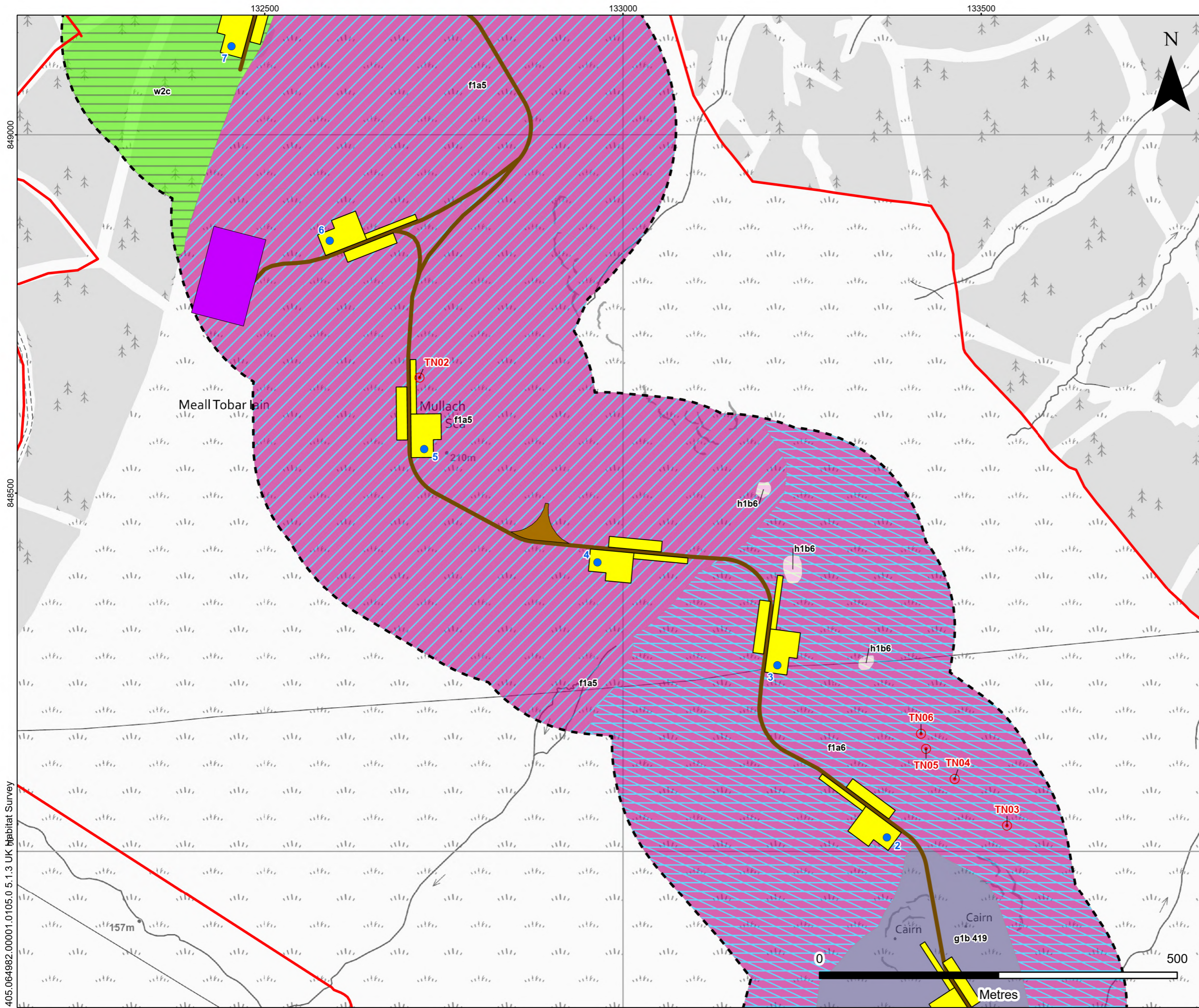
BEN SCA REDESIGN WIND FARM - EIA
 TA 5.1 HABITATS
 UK HABITAT SURVEY

FIGURE 5.1.3b

Scale 1:5,000 @ A3 Date APRIL 2024



405.064982.00001.0105.0.5.1.3 UK Habitat Survey



LEGEND

- Application Boundary
- Proposed Turbine Location
- Target Note
- Proposed Crane Hardstanding
- Proposed Borrow Pit
- Proposed Turning Head
- Proposed Access Track
- Habitat Survey Area

UK Habitat Classification

Grassland - Acid Grassland

- g1b - Upland Acid Grassland

Heathland - Dwarf Shrub Heath

- h1b6 - Wet Heathland with Cross-Leaved Heath; Upland (H4010)

Wetland - Fen Marsh and Swamp

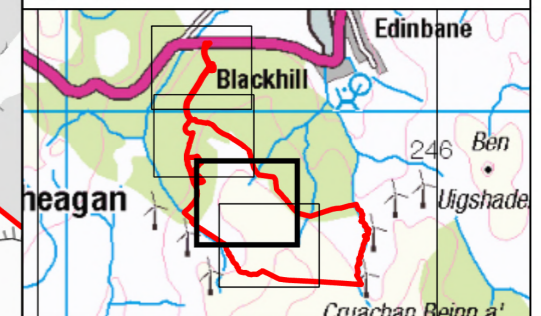
- f1a5 - Blanket Bog (H7130)
- f1a6 - Degraded Blanket Bog

Woodland and Forest - Coniferous Woodland

- w2c - Other Coniferous Woodland

Secondary Codes

- 10 - Scattered Scrub
- 419 - Surface Flush or Rill or Soakaway
- 422 - Cutover Peat
- 800 - Road
- 839 - Track



BEN SCA WIND FARM LTD

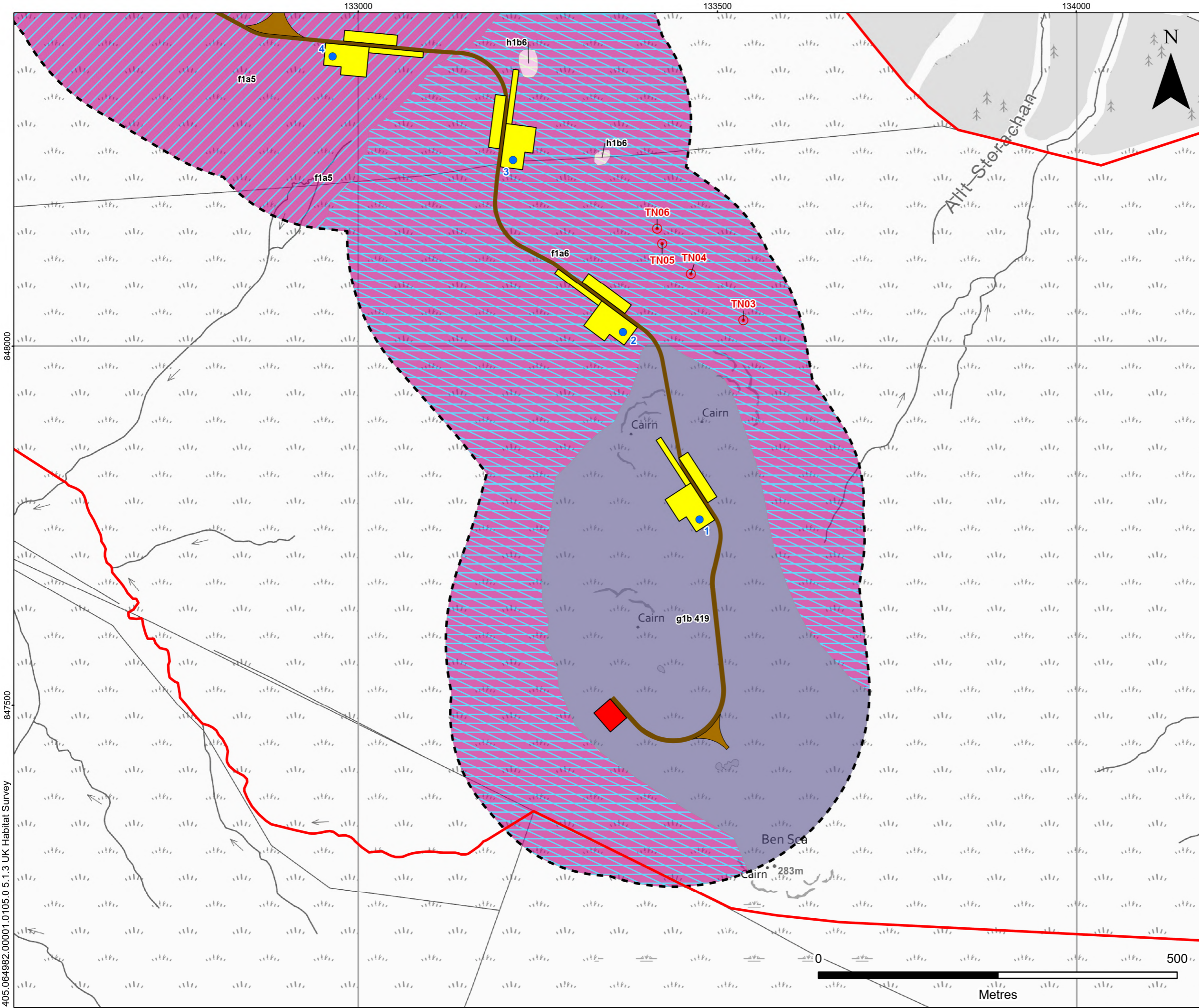
SLR

BEN SCA REDESIGN
WIND FARM - EIA
TA 5.1 HABITATS
UK HABITAT SURVEY

FIGURE 5.1.3c

Scale 1:5,000 @ A3 Date APRIL 2024

405.064982.00001.0105.0.5.1.3 UK Habitat Survey



LEGEND

- Application Boundary
- Proposed Turbine Location
- Target Note
- Proposed Crane Hardstanding
- Proposed Substation Compound
- Proposed Turning Head
- Proposed Access Track
- Habitat Survey Area

UK Habitat Classification

Grassland - Acid Grassland

- g1b - Upland Acid Grassland

Heathland - Dwarf Shrub Heath

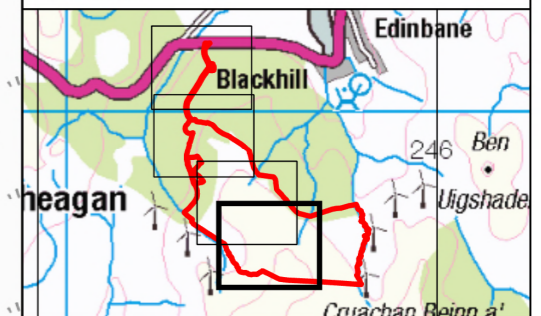
- h1b6 - Wet Heathland with Cross-Leaved Heath; Upland (H4010)

Wetland - Fen Marsh and Swamp

- f1a5 - Blanket Bog (H7130)
- f1a6 - Degraded Blanket Bog

Secondary Codes

- 10 - Scattered Scrub
- 419 - Surface Flush or Rill or Soakaway
- 422 - Cutover Peat
- 800 - Road
- 839 - Track



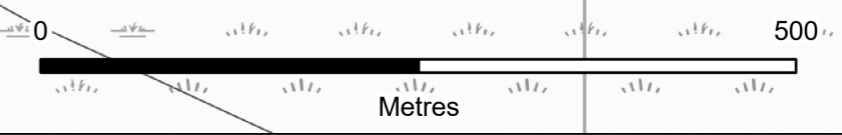
BEN SCA WIND FARM LTD



BEN SCA REDESIGN
WIND FARM - EIA
TA 5.1 HABITATS
UK HABITAT SURVEY

FIGURE 5.1.3d

Scale: 1:5,000 @ A3 Date: APRIL 2024



405.064982.00001.0105.0.5.1.3 UK Habitat Survey