







Baseline photograph





This image provides landscape and visual context only



Wireline drawing

**OS reference:** 149518 E 854042 N  
**Eye level:** 714.5 mAOD  
**Direction of view:** 235°  
**Nearest turbine:** 17.23 km  
**Horizontal field of view:** 90° (cylindrical projection)  
**Principal distance:** 522 mm  
**Paper size:** 841 x 297 mm (half A1)  
**Correct printed image size:** 820 x 130 mm  
**Camera:** Nikon Z 6II  
**Lens:** 50mm f/1.4f  
**Camera height:** 1.5 m  
**Date and time:** 02/10/2019 11:23

**Legend**

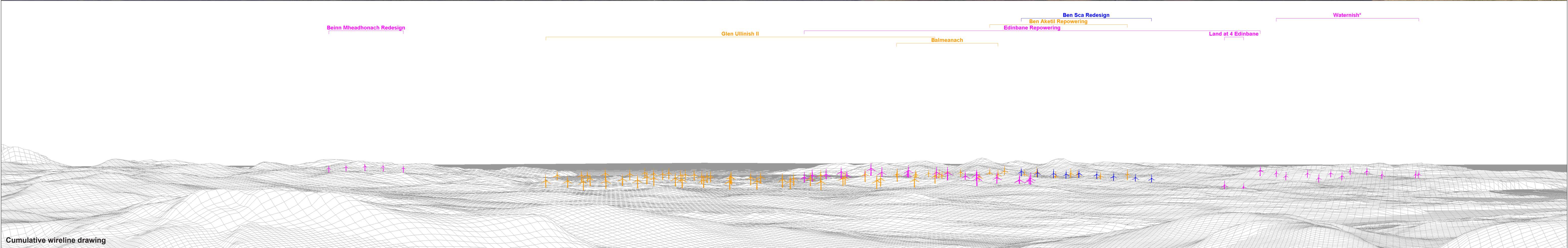
 Ben Sca	 Operational Wind Farm	 Consented Wind Farm	 In Planning Wind Farm	 Scoping Wind Farm
---	---	---	---	---





Baseline photograph

This image provides landscape and visual context only




Cumulative wireline drawing

OS reference: 149518 E 854042 N  
 Eye level: 714.5 mAOD  
 Direction of view: 235°  
 Nearest turbine: 17.23 km


Horizontal field of view: 90° (cylindrical projection)  
 Principal distance: 522 mm  
 Paper size: 841 x 297 mm (half A1)  
 Correct printed image size: 820 x 130 mm

Camera: Nikon Z 6II  
 Lens: 50mm f/1.4f  
 Camera height: 1.5 m  
 Date and time: 02/10/2019 11:23



\*Waternish final design layout presented as a result of liaison with the developer of the Waternish Wind Farm, Application submission expected to ECU using this layout in Spring 2024





Wireline drawing

View flat at a comfortable arm's length

OS reference: 149518 E 854042 N  
 Eye level: 714.5 mAOD  
 Direction of view: 235°  
 Nearest turbine: 17.23 km

Horizontal field of view: 53.5° (planar projection)  
 Principal distance: 812.5 mm  
 Paper size: 841 x 297 mm (half A1)  
 Correct printed image size: 820 x 260 mm

Camera: Nikon Z 6II  
 Lens: 50mm f/1.4f  
 Camera height: 1.5 m  
 Date and time: 02/10/2019 11:23

Legend

-  Ben Sca
-  Operational Wind Farm
-  Consented Wind Farm
-  In Planning Wind Farm
-  Scoping Wind Farm





Photomontage: Proposed Development


View flat at a comfortable arm's length

OS reference: 149518 E 854042 N  
 Eye level: 714.5 mAOD  
 Direction of view: 235°  
 Nearest turbine: 17.23 km


Horizontal field of view: 53.5° (planar projection)  
 Principal distance: 812.5 mm  
 Paper size: 841 x 297 mm (half A1)  
 Correct printed image size: 820 x 260 mm

Camera: Nikon Z 6II  
 Lens: 50mm f/1.4f  
 Camera height: 1.5 m  
 Date and time: 02/10/2019 11:23

**Legend**

 Ben Sca	 Operational Wind Farm	 Consented Wind Farm	 In Planning Wind Farm	 Scoping Wind Farm
---	---	---	---	---





1 2 3 4 5 6 7 1 2

[This image provides information on the proposed development.](#)



1 2 3 4 5 6 7 8 9