

**LEGEND**

- Application Boundary
- Proposed Turbine Location
- Viewpoint
- Special Landscape Area (SLA)
- Gardens And Designed Landscapes (GDL)
- National Scenic Area (NSA)

**Cumulative Wind Turbine Status**

- Approved
- Operational
- Planning
- Scoping

**View Arcs used for Viewpoint Visualisations**

- ▶ Panorama / Cumulative Wireline (90°)
- ▶ Photomontage / Wireline (53.5°)

\*Watnish and Breakish final design layouts presented as a result of liaison with the developers. Application submissions expected to ECU using these layouts in Spring 2024


**BEN SCA  
WIND FARM LTD**




BEN SCA REDESIGN WIND FARM - EIA  
LANDSCAPE AND VISUAL IMPACT  
**VIEWPOINT LOCATION PLAN**  
VP11 A850/A87 WEST OF BORVE

Scale AS SHOWN Date MARCH 2024





Wireline drawing








Cumulative wireline drawing

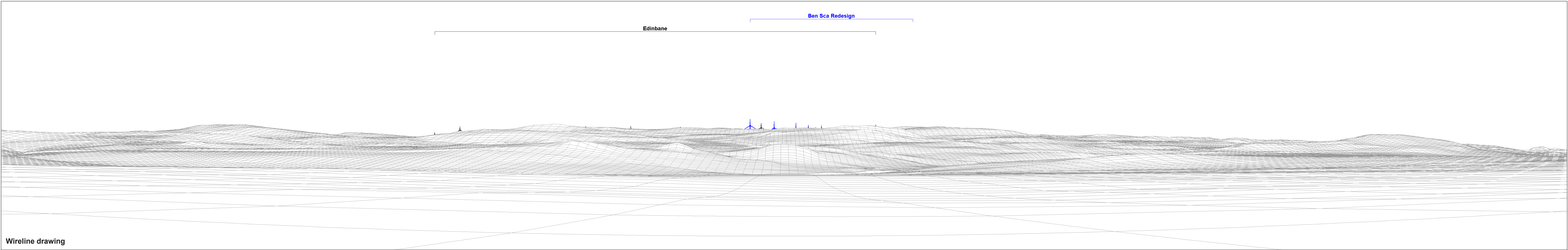
OS reference: 144292 E 848129 N  
 Eye level: 66.5 mAOD  
 Direction of view: 180°  
 Nearest turbine: 10.82 km

Horizontal field of view: 90° (cylindrical projection)  
 Principal distance: 522 mm  
 Paper size: 841 x 297 mm (half A1)  
 Correct printed image size: 820 x 130 mm

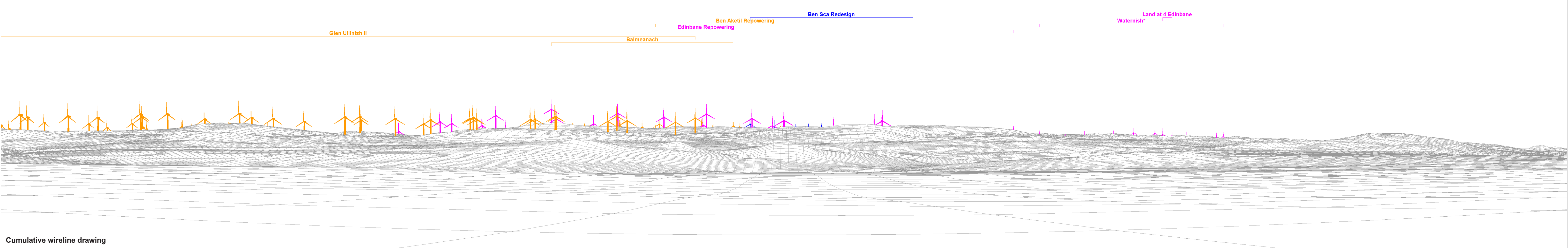
Camera: 0  
 Lens: 0  
 Camera height: 1.5 m  
 Date and time:

**Legend**


 Ben Sca	 Operational Wind Farm	 Consented Wind Farm	 In Planning Wind Farm	 Scoping Wind Farm
---	---	---	---	---



Wireline drawing



Cumulative wireline drawing



1 2 3 4 5

Wireline drawing

View flat at a comfortable arm's length

OS reference: 144292 E 848129 N  
 Eye level: 66.5 mAOD  
 Direction of view: 270°  
 Nearest turbine: 10.82 km



Horizontal field of view: 53.5° (planar projection)  
 Principal distance: 812.5 mm  
 Paper size: 841 x 297 mm (half A1)  
 Correct printed image size: 820 x 260 mm

Camera: 0  
 Lens: 0  
 Camera height: 1.5 m  
 Date and time:

**Legend**

 Ben Sca	 Operational Wind Farm	 Consented Wind Farm	 In Planning Wind Farm	 Scoping Wind Farm
---	---	---	---	---





OS reference: 144292 E 848129 N  
 Eye level: 66.5 mAOD  
 Direction of view: 270°  
 Nearest turbine: 10.82 km

Horizontal field of view: 53.5° (planar projection)  
 Principal distance: 522 mm  
 Paper size: 841 x 297 mm (half A1)  
 Correct printed image size: 820 x 130 mm

Camera: Nikon Z 6II  
 Lens: 50mm f/1.4f  
 Camera height: 1.5 m