

LEGEND

- Application Boundary
- Proposed Turbine Location
- Viewpoint
- Special Landscape Area (SLA)
- Gardens And Designed Landscapes (GDL)
- National Scenic Area (NSA)

Cumulative Wind Turbine Status

- Operational
- Planning
- Scoping

View Arcs used for Viewpoint Visualisations

- ▶ Panorama / Cumulative Wireline (90°)
- ▶ Photomontage / Wireline (53.5°)

*Watnesh and Breakish final design layouts presented as a result of liaison with the developers. Application submissions expected to ECU using these layouts in Spring 2024

BEN SCA WIND FARM LTD



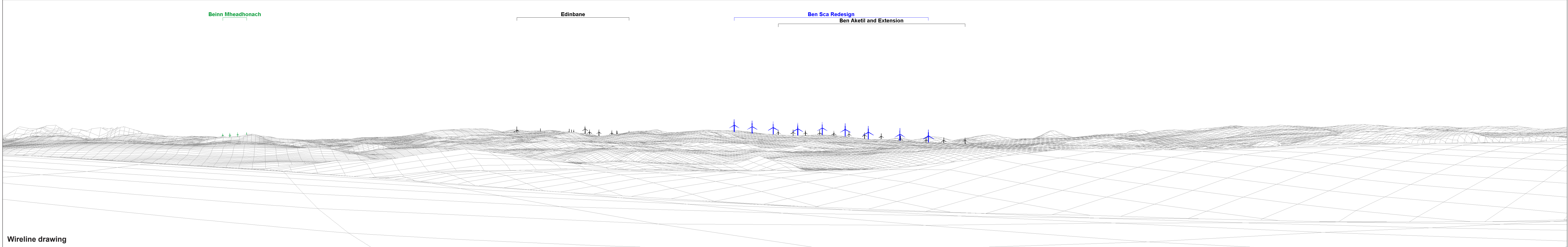
BEN SCA REDESIGN WIND FARM - EIA
LANDSCAPE AND VISUAL IMPACT
VIEWPOINT LOCATION PLAN
VP8 A87 ROAD NEAR CUIDRACH

| | |
|-------------------|--------------------|
| Scale AS SHOWN | Date MARCH 2024 |
|-------------------|--------------------|



Baseline photograph

This image provides landscape and visual context only








Wireline drawing

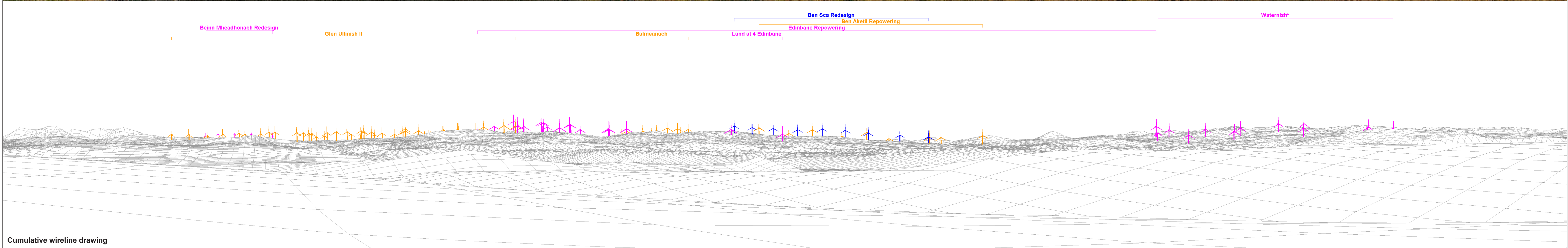
OS reference: 138963 E 858495 N
 Eye level: 52.5 mAOD
 Direction of view: 210°
 Nearest turbine: 11.17 km

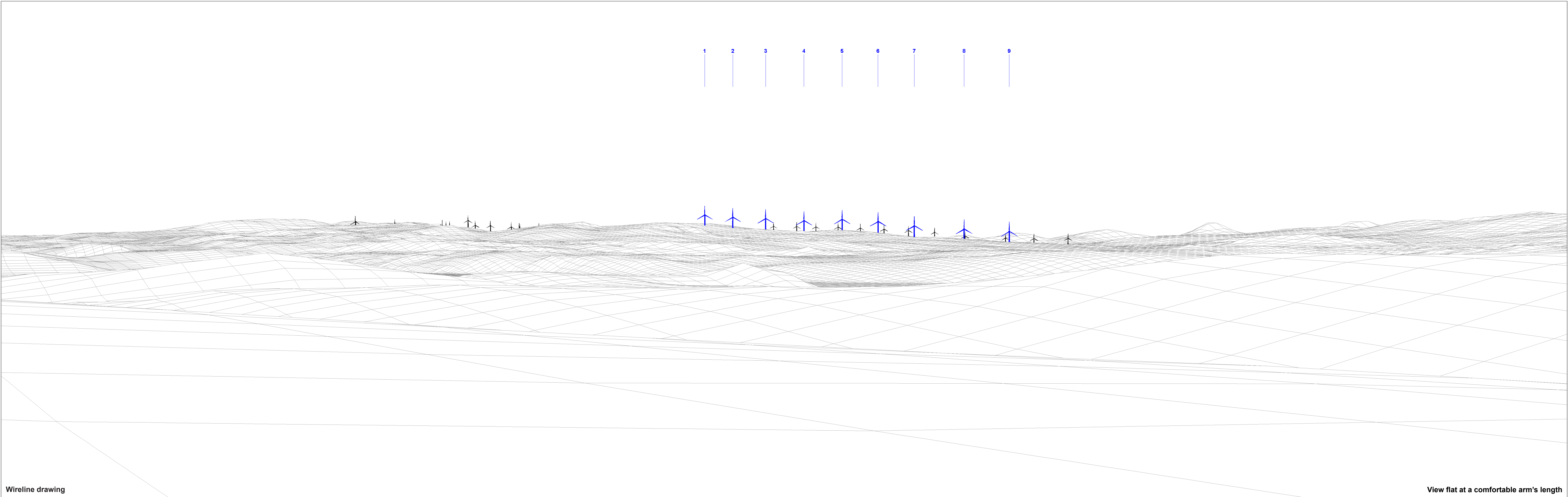
Horizontal field of view: 90° (cylindrical projection)
 Principal distance: 522 mm
 Paper size: 841 x 297 mm (half A1)
 Correct printed image size: 820 x 130 mm

Camera: Nikon Z 6II
 Lens: 50mm f/1.4f
 Camera height: 1.5 m
 Date and time: 01/10/2019 08:32

Legend

| | | | | |
|---|---|---|---|---|
|  Ben Sca |  Operational Wind Farm |  Consented Wind Farm |  In Planning Wind Farm |  Scoping Wind Farm |
|---|---|---|---|---|








1 2 3 4 5 6 7 8 9

Wireline drawing

View flat at a comfortable arm's length

OS reference: 138963 E 858495 N
Eye level: 52.5 mAOD
Direction of view: 210°
Nearest turbine: 11.17 km
Horizontal field of view: 53.5° (planar projection)
Principal distance: 812.5 mm
Paper size: 841 x 297 mm (half A1)
Correct printed image size: 820 x 260 mm
Camera: Nikon Z 6II
Lens: 50mm f/1.4f
Camera height: 1.5 m
Date and time: 01/10/2019 08:32

Legend

| | | | | |
|---|---|---|---|---|
|  Ben Sca |  Operational Wind Farm |  Consented Wind Farm |  In Planning Wind Farm |  Scoping Wind Farm |
|---|---|---|---|---|




Photomontage: Proposed Development

View flat at a comfortable arm's length


| | | | | | |
|---------------------------|-------------------|------------------------------------|---------------------------|-----------------------|------------------|
| OS reference: | 138963 E 858495 N | Horizontal field of view: | 53.5° (planar projection) | Camera: | Nikon Z 6II |
| Eye level: | 52.5 mAOD | Principal distance: | 812.5 mm | Lens: | 50mm f/1.4f |
| Direction of view: | 210° | Paper size: | 841 x 297 mm (half A1) | Camera height: | 1.5 m |
| Nearest turbine: | 11.17 km | Correct printed image size: | 820 x 260 mm | Date and time: | 01/10/2019 08:32 |

Legend

| | | | | |
|---|---|---|---|---|
|  Ben Sca |  Operational Wind Farm |  Consented Wind Farm |  In Planning Wind Farm |  Scoping Wind Farm |
|---|---|---|---|---|



Consented Development



Proposed Development

OS reference: 138963 E 858495 N
 Eye level: 52.5 mAOD
 Direction of view: 210°
 Nearest turbine: 11.17 km

Horizontal field of view: 53.5° (planar projection)
 Principal distance: 522 mm
 Paper size: 841 x 297 mm (half A1)
 Correct printed image size: 820 x 130 mm

Camera: Nikon Z 6II
 Lens: 50mm f/1.4f
 Camera height: 1.5 m