

- LEGEND**
- Application Boundary
 - Proposed Turbine Location
 - Viewpoint
 - Special Landscape Area (SLA)
 - Gardens And Designed Landscapes (GDL)
- Cumulative Wind Turbine Status**
- Approved
 - Operational
 - Planning
 - Scoping
- View Arcs used for Viewpoint Visualisations**
- ▶ Panorama / Cumulative Wireline (90°)
 - ▶ Photomontage / Wireline (53.5°)

*Waternish and Breakish final design layouts presented as a result of liaison with the developers. Application submissions expected to ECU using these layouts in Spring 2024

BEN SCA WIND FARM LTD

SLR


BEN SCA REDESIGN WIND FARM - EIA
 LANDSCAPE AND VISUAL IMPACT
VIEWPOINT LOCATION PLAN
 VP7 MACLEOD'S TABLE NORTH/
 HEALABHAL MHOR

Scale AS SHOWN Date MARCH 2024



Baseline photograph

This image provides landscape and visual context only

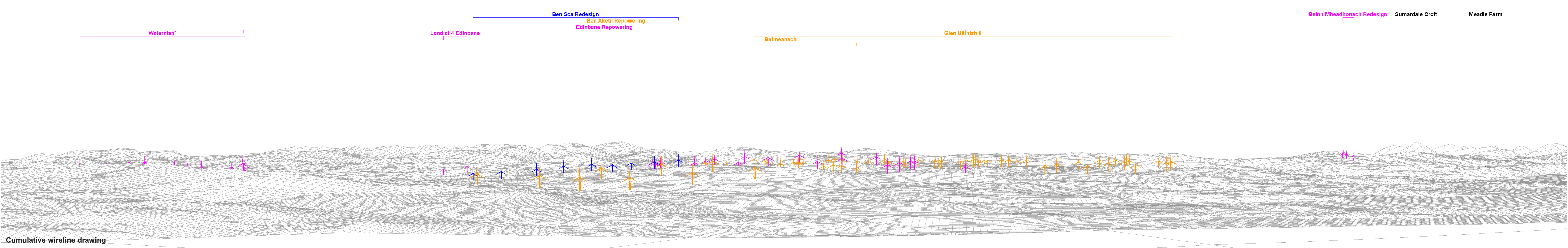


Wireline drawing



Baseline photograph

This image provides landscape and visual context only



Cumulative wireline drawing


OS reference: 122193 E 844507 N
Eye level: 463.5 mAOD
Direction of view: 80°
Nearest turbine: 11.15 km
Horizontal field of view: 90° (cylindrical projection)
Principal distance: 522 mm
Paper size: 841 x 297 mm (half A1)
Correct printed image size: 820 x 130 mm
Camera: Nikon Z 6II
Lens: 50mm f/1.4f
Camera height: 1.5 m
Date and time: 02/10/2019 11:52

Legend

Ben Sca	Operational Wind Farm	Consented Wind Farm	In Planning Wind Farm	Scoping Wind Farm
---------	-----------------------	---------------------	-----------------------	-------------------

*Waternish final design layout presented as a result of liaison with the developer of the Waternish Wind Farm, Application submission expected to ECU using this layout in Spring 2024

9 8 7 6 5 4 3 2 1



Wireline drawing

View flat at a comfortable arm's length

OS reference: 122193 E 844507 N
 Eye level: 463.5 mAOD
 Direction of view: 80°
 Nearest turbine: 11.15 km

Horizontal field of view: 53.5° (planar projection)
 Principal distance: 812.5 mm
 Paper size: 841 x 297 mm (half A1)
 Correct printed image size: 820 x 260 mm

Camera: Nikon Z 6II
 Lens: 50mm f/1.4f
 Camera height: 1.5 m
 Date and time: 02/10/2019 11:52

Legend

 Ben Sca	 Operational Wind Farm	 Consented Wind Farm	 In Planning Wind Farm	 Scoping Wind Farm
---	---	---	---	---



Photomontage: Proposed Development


View flat at a comfortable arm's length

OS reference:	122193 E 844507 N	Horizontal field of view:	53.5° (planar projection)	Camera:	Nikon Z 6II
Eye level:	463.5 mAOB	Principal distance:	812.5 mm	Lens:	50mm f/1.4f
Direction of view:	80°	Paper size:	841 x 297 mm (half A1)	Camera height:	1.5 m
Nearest turbine:	11.15 km	Correct printed image size:	820 x 260 mm	Date and time:	02/10/2019 11:52

Legend


-  Ben Sca
-  Operational Wind Farm
-  Consented Wind Farm
-  In Planning Wind Farm
-  Scoping Wind Farm

2 1 7 6 5 4 3 2 1



Consented Development

9 8 7 6 5 4 3 2 1



Proposed Development

OS reference: 122193 E 844507 N
Eye level: 463.5 mAOD
Direction of view: 80°
Nearest turbine: 11.15 km

Horizontal field of view: 53.5° (planar projection)
Principal distance: 522 mm
Paper size: 841 x 297 mm (half A1)
Correct printed image size: 820 x 130 mm

Camera: Nikon Z 6II
Lens: 50mm f/1.4f
Camera height: 1.5 m