

- LEGEND**
- Application Boundary
  - Proposed Turbine Location
  - Viewpoint
  - Special Landscape Area (SLA)
  - Gardens And Designed Landscapes (GDL)
- Cumulative Wind Turbine Status**
- Approved
  - Operational
  - Planning
  - Scoping
- View Arcs used for Viewpoint Visualisations**
- ▶ Panorama / Cumulative Wireline (90°)
  - ▶ Photomontage / Wireline (53.5°)

\*Waternish and Breakish final design layouts presented as a result of liaison with the developers. Application submissions expected to ECU using these layouts in Spring 2024


**BEN SCA WIND FARM LTD**



BEN SCA REDESIGN WIND FARM - EIA  
 LANDSCAPE AND VISUAL IMPACT  
**VIEWPOINT LOCATION PLAN**  
 VP5 A863, JUNCTION WITH ROAD TO FEORLIG


Scale AS SHOWN Date MARCH 2024





<p><b>OS reference:</b> 129981 E 843932 N</p> <p><b>Eye level:</b> 29.5 mAOD</p> <p><b>Direction of view:</b> 35°</p> <p><b>Nearest turbine:</b> 5.18 km</p>	<p><b>Horizontal field of view:</b> 90° (cylindrical projection)</p> <p><b>Principal distance:</b> 522 mm</p> <p><b>Paper size:</b> 841 x 297 mm (half A1)</p> <p><b>Correct printed image size:</b> 820 x 130 mm</p>	<p><b>Camera:</b> Nikon Z 6II</p> <p><b>Lens:</b> 50mm f/1.4f</p> <p><b>Camera height:</b> 1.5 m</p> <p><b>Date and time:</b> 03/10/2019 09:57</p>	<p><b>Legend</b></p> <table border="0"> <tr> <td> Ben Sca</td> <td> Operational Wind Farm</td> <td> Consented Wind Farm</td> <td> In Planning Wind Farm</td> <td> Scoping Wind Farm</td> </tr> </table>	Ben Sca	Operational Wind Farm	Consented Wind Farm	In Planning Wind Farm	Scoping Wind Farm	<p><b>Viewpoint 5: A863 junction with road to Feorlig</b></p> <p><b>Ben Sca Redesign Wind Farm - EIA</b></p> <p><small>© Crown copyright. All rights reserved (2023). Licence number 0100031673</small></p>
Ben Sca	Operational Wind Farm	Consented Wind Farm	In Planning Wind Farm	Scoping Wind Farm					





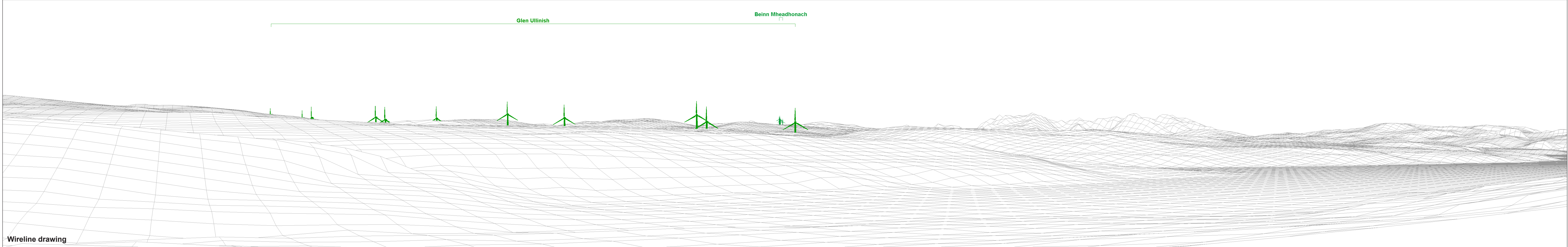
<p><b>OS reference:</b> 129981 E 843932 N</p> <p><b>Eye level:</b> 29.5 mAOD</p> <p><b>Direction of view:</b> 35°</p> <p><b>Nearest turbine:</b> 5.18 km</p>	<p><b>Horizontal field of view:</b> 90° (cylindrical projection)</p> <p><b>Principal distance:</b> 522 mm</p> <p><b>Paper size:</b> 841 x 297 mm (half A1)</p> <p><b>Correct printed image size:</b> 820 x 130 mm</p>	<p><b>Camera:</b> Nikon Z 6II</p> <p><b>Lens:</b> 50mm f/1.4f</p> <p><b>Camera height:</b> 1.5 m</p> <p><b>Date and time:</b> 03/10/2019 09:57</p>	<p><b>Legend</b></p> <table border="0"> <tr> <td> Ben Sca</td> <td> Operational Wind Farm</td> <td> Consented Wind Farm</td> <td> In Planning Wind Farm</td> <td> Scoping Wind Farm</td> </tr> </table>	Ben Sca	Operational Wind Farm	Consented Wind Farm	In Planning Wind Farm	Scoping Wind Farm	<p>*Waternish final design layout presented as a result of liaison with the developer of the Waternish Wind Farm, Application submission expected to ECU using this layout in Spring 2024</p>	<p><b>Viewpoint 5: A863 junction with road to Feorlig</b></p> <p><b>Ben Sca Redesign Wind Farm - EIA</b></p> <p>© Crown copyright. All rights reserved (2023). Licence number 0100031673</p>
Ben Sca	Operational Wind Farm	Consented Wind Farm	In Planning Wind Farm	Scoping Wind Farm						




















Baseline photograph

This image provides landscape and visual context only



Wireline drawing


<p><b>OS reference:</b> 129981 E 843932 N  <b>Eye level:</b> 29.5 mAOD  <b>Direction of view:</b> 125°  <b>Nearest turbine:</b> 5.18 km</p>	<p><b>Horizontal field of view:</b> 90° (cylindrical projection)  <b>Principal distance:</b> 522 mm  <b>Paper size:</b> 841 x 297 mm (half A1)  <b>Correct printed image size:</b> 820 x 130 mm</p>	<p><b>Camera:</b> Nikon Z 6II  <b>Lens:</b> 50mm f/1.4f  <b>Camera height:</b> 1.5 m  <b>Date and time:</b> 03/10/2019 09:57</p>	<p><b>Legend</b></p> <table border="0"> <tr> <td> Ben Sca</td> <td> Operational Wind Farm</td> <td> Consented Wind Farm</td> <td> In Planning Wind Farm</td> <td> Scoping Wind Farm</td> </tr> </table>	 Ben Sca	 Operational Wind Farm	 Consented Wind Farm	 In Planning Wind Farm	 Scoping Wind Farm	<p><b>Viewpoint 5: A863 junction with road to Feorlig</b>  <b>Ben Sca Redesign Wind Farm - EIA</b>  <small>© Crown copyright. All rights reserved (2023). Licence number 0100031673</small></p>
 Ben Sca	 Operational Wind Farm	 Consented Wind Farm	 In Planning Wind Farm	 Scoping Wind Farm					





Baseline photograph

This image provides landscape and visual context only




Cumulative wireline drawing

**OS reference:** 129981 E 843932 N  
**Eye level:** 29.5 mAOD  
**Direction of view:** 125°  
**Nearest turbine:** 5.18 km  
**Horizontal field of view:** 90° (cylindrical projection)  
**Principal distance:** 522 mm  
**Paper size:** 841 x 297 mm (half A1)  
**Correct printed image size:** 820 x 130 mm  
**Camera:** Nikon Z 6II  
**Lens:** 50mm f/1.4f  
**Camera height:** 1.5 m  
**Date and time:** 03/10/2019 09:57

**Legend**

Ben Sca	Operational Wind Farm	Consented Wind Farm	In Planning Wind Farm	Scoping Wind Farm
---------	-----------------------	---------------------	-----------------------	-------------------





Wireline drawing

View flat at a comfortable arm's length

OS reference: 129981 E 843932 N  
 Eye level: 29.5 mAOD  
 Direction of view: 35°  
 Nearest turbine: 5.18 km

Horizontal field of view: 53.5° (planar projection)  
 Principal distance: 812.5 mm  
 Paper size: 841 x 297 mm (half A1)  
 Correct printed image size: 820 x 260 mm

Camera: Nikon Z 6II  
 Lens: 50mm f/1.4f  
 Camera height: 1.5 m  
 Date and time: 03/10/2019 09:57

**Legend**

 Ben Sca	 Operational Wind Farm	 Consented Wind Farm	 In Planning Wind Farm	 Scoping Wind Farm
---	---	---	---	---





Photomontage: Proposed Development



View flat at a comfortable arm's length

<b>OS reference:</b>	129981 E 843932 N	<b>Horizontal field of view:</b>	53.5° (planar projection)	<b>Camera:</b>	Nikon Z 6II
<b>Eye level:</b>	29.5 mAOD	<b>Principal distance:</b>	812.5 mm	<b>Lens:</b>	50mm f/1.4f
<b>Direction of view:</b>	35°	<b>Paper size:</b>	841 x 297 mm (half A1)	<b>Camera height:</b>	1.5 m
<b>Nearest turbine:</b>	5.18 km	<b>Correct printed image size:</b>	820 x 260 mm	<b>Date and time:</b>	03/10/2019 09:57

**Legend**

 Ben Sca	 Operational Wind Farm	 Consented Wind Farm	 In Planning Wind Farm	 Scoping Wind Farm
---	---	---	---	---





<b>OS reference:</b> 129981 E 843932 N	<b>Horizontal field of view:</b> 53.5° (planar projection)	<b>Camera:</b> Nikon Z 6II
<b>Eye level:</b> 29.5 mAOD	<b>Principal distance:</b> 522 mm	<b>Lens:</b> 50mm f/1.4f
<b>Direction of view:</b> 35°	<b>Paper size:</b> 841 x 297 mm (half A1)	<b>Camera height:</b> 1.5 m
<b>Nearest turbine:</b> 5.18 km	<b>Correct printed image size:</b> 820 x 130 mm	

**Viewpoint 5: A863 junction with road to Feorlig**  
**Ben Sca Redesign Wind Farm - EIA**  
© Crown copyright. All rights reserved (2023). Licence number 0100031673