

LEGEND

- Application Boundary
- Proposed Turbine Location
- Viewpoint
- Special Landscape Area (SLA)
- Gardens And Designed Landscapes (GDL)

Cumulative Wind Turbine Status

- Approved
- Operational
- Planning
- Scoping

View Arcs used for Viewpoint Visualisations

- ▶ Panorama / Cumulative Wireline (90°)
- ▶ Photomontage / Wireline (53.5°)

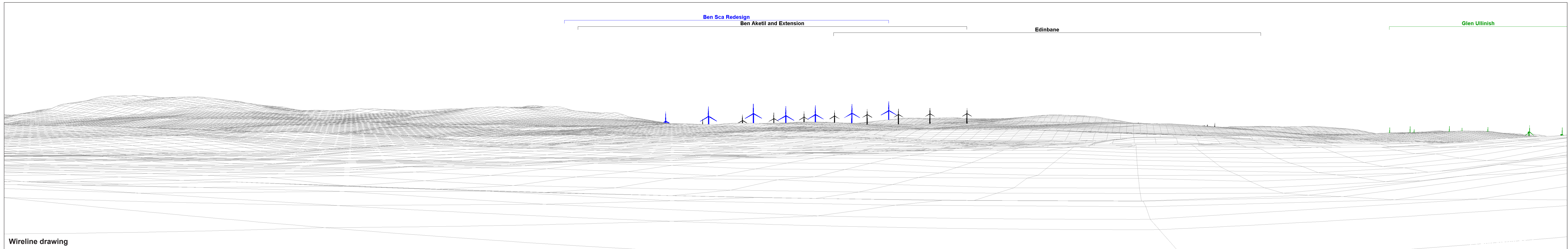
*Waternish and Breakish final design layouts presented as a result of liaison with the developers. Application submissions expected to ECU using these layouts in Spring 2024

BEN SCA WIND FARM LTD


SLR

BEN SCA REDESIGN WIND FARM - EIA
LANDSCAPE AND VISUAL IMPACT
VIEWPOINT LOCATION PLAN
VP3 JUNCTION OF B863 AND B884 TO ORBOST

Scale AS SHOWN Date MARCH 2024



Wireline drawing




Cumulative wireline drawing

OS reference: 126142 E 845921 N
 Eye level: 28.5 mAOD
 Direction of view: 70°
 Nearest turbine: 7.02 km

Horizontal field of view: 90° (cylindrical projection)
 Principal distance: 522 mm
 Paper size: 841 x 297 mm (half A1)
 Correct printed image size: 820 x 130 mm
















Camera: 0
 Lens: 0
 Camera height: 1.5 m
 Date and time:







Wireline drawing

View flat at a comfortable arm's length

<p>OS reference: 126142 E 845921 N Eye level: 28.5 mAOD Direction of view: 70° Nearest turbine: 7.02 km</p>	<p>Horizontal field of view: 53.5° (planar projection) Principal distance: 812.5 mm Paper size: 841 x 297 mm (half A1) Correct printed image size: 820 x 260 mm</p>	<p>Camera: 0 Lens: 0 Camera height: 1.5 m Date and time:</p>	<p>Legend</p> <table border="0"> <tr> <td> Ben Sca</td> <td> Operational Wind Farm</td> <td> Consented Wind Farm</td> <td> In Planning Wind Farm</td> <td> Scoping Wind Farm</td> </tr> </table>	 Ben Sca	 Operational Wind Farm	 Consented Wind Farm	 In Planning Wind Farm	 Scoping Wind Farm	<p>Viewpoint 3: Junction of B884 and minor road to Orbst Ben Sca Redesign Wind Farm - EIA <small>© Crown copyright. All rights reserved (2023). Licence number 0100031673</small></p>
 Ben Sca	 Operational Wind Farm	 Consented Wind Farm	 In Planning Wind Farm	 Scoping Wind Farm					



Consented Development



Proposed Development

OS reference: 126142 E 845921 N
 Eye level: 28.5 mAOD
 Direction of view: 70°
 Nearest turbine: 7.02 km

Horizontal field of view: 53.5° (planar projection)
 Principal distance: 522 mm
 Paper size: 841 x 297 mm (half A1)
 Correct printed image size: 820 x 130 mm

Camera: Nikon Z 6II
 Lens: 50mm f/1.4f
 Camera height: 1.5 m