

**LEGEND**

- Application Boundary
- Proposed Turbine Location
- Viewpoint
- Special Landscape Area (SLA)
- Gardens And Designed Landscapes (GDL)
- National Scenic Area (NSA)

**Cumulative Wind Turbine Status**

- Approved
- Operational
- Planning
- Scoping

**View Arcs used for Viewpoint Visualisations**

- ▶ Panorama / Cumulative Wireline (90°)
- ▶ Photomontage / Wireline (53.5°)



\*Watnish and Breakish final design layouts presented as a result of liaison with the developers. Application submissions expected to ECU using these layouts in Spring 2024

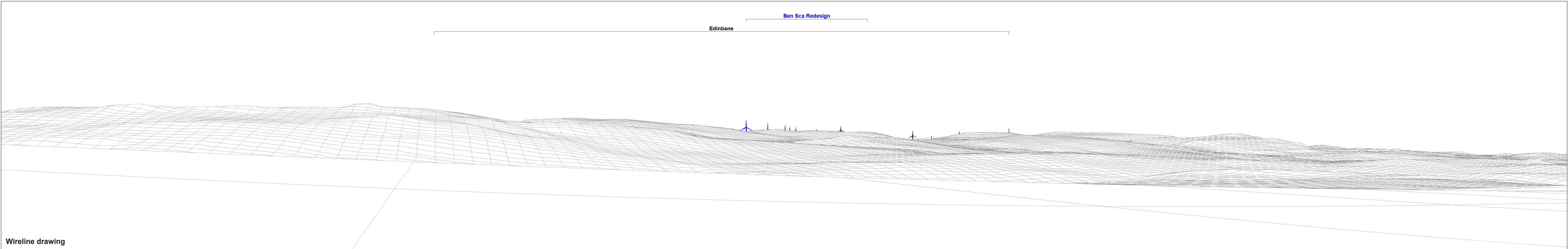
**BEN SCA WIND FARM LTD**

**SLR**

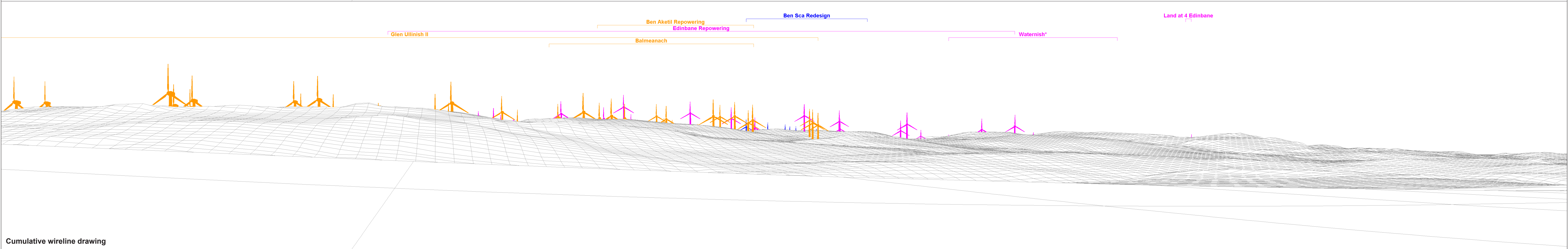
BEN SCA REDESIGN WIND FARM - EIA  
LANDSCAPE AND VISUAL IMPACT  
**VIEWPOINT LOCATION PLAN**  
VP10 B885 ROAD

Scale AS SHOWN	Date MARCH 2024
----------------	-----------------





Wireline drawing








Cumulative wireline drawing

OS reference: 142744 E 844781 N  
 Eye level: 107.5 mAOD  
 Direction of view: 290°  
 Nearest turbine: 9.74 km


Horizontal field of view: 90° (cylindrical projection)  
 Principal distance: 522 mm  
 Paper size: 841 x 297 mm (half A1)  
 Correct printed image size: 820 x 130 mm

Camera: 0  
 Lens: 0  
 Camera height: 1.5 m  
 Date and time:

**Legend**

 Ben Sca	 Operational Wind Farm	 Consented Wind Farm	 In Planning Wind Farm	 Scoping Wind Farm
---	---	---	---	---

\*Watnish final design layout presented as a result of liaison with the developer of the Watnish Wind Farm, Application submission expected to ECU using this layout in Spring 2024



Wireline drawing

View flat at a comfortable arm's length

OS reference: 142744 E 844781 N  
 Eye level: 107.5 mAOD  
 Direction of view: 290°  
 Nearest turbine: 9.74 km

Horizontal field of view: 53.5° (planar projection)  
 Principal distance: 812.5 mm  
 Paper size: 841 x 297 mm (half A1)  
 Correct printed image size: 820 x 260 mm

Camera: 0  
 Lens: 0  
 Camera height: 1.5 m  
 Date and time:

**Legend**

 Ben Sca	 Operational Wind Farm	 Consented Wind Farm	 In Planning Wind Farm	 Scoping Wind Farm
---	---	---	---	---

