



**LEGEND**

- Application Boundary
- Proposed Construction Compound
- Proposed Access Track

**UKHabitat Classification (2018/19 & 2021)**

**Heathland - Dwarf Shrub Heath**

- h1b6 - Wet Heathland with Cross-Leaved Heath; Upland (H4010)

**Urban - Built-up Areas and Gardens**

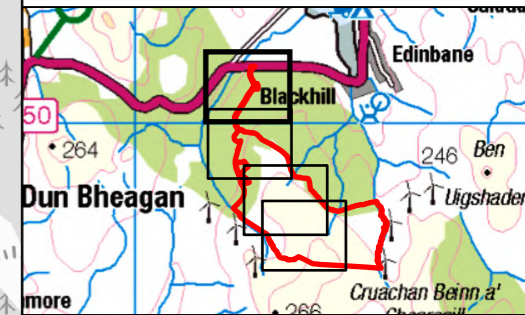
- u1c - Artificial Unvegetated, Unsealed Surface

**Wetland - Fen Marsh and Swamp**

- f1a5 - Blanket Bog (H7130)

**Woodland and Forest - Coniferous Woodland**

- w2c - Other Coniferous Woodland



**BEN SCA  
WIND FARM LTD**



BEN SCA REDESIGN  
WIND FARM - EIA

ECOLOGY

UKHABITAT DATA (2018)  
MAP 1

**FIGURE 5.2a**

Scale 1:5,000 @ A3 Date APRIL 2024

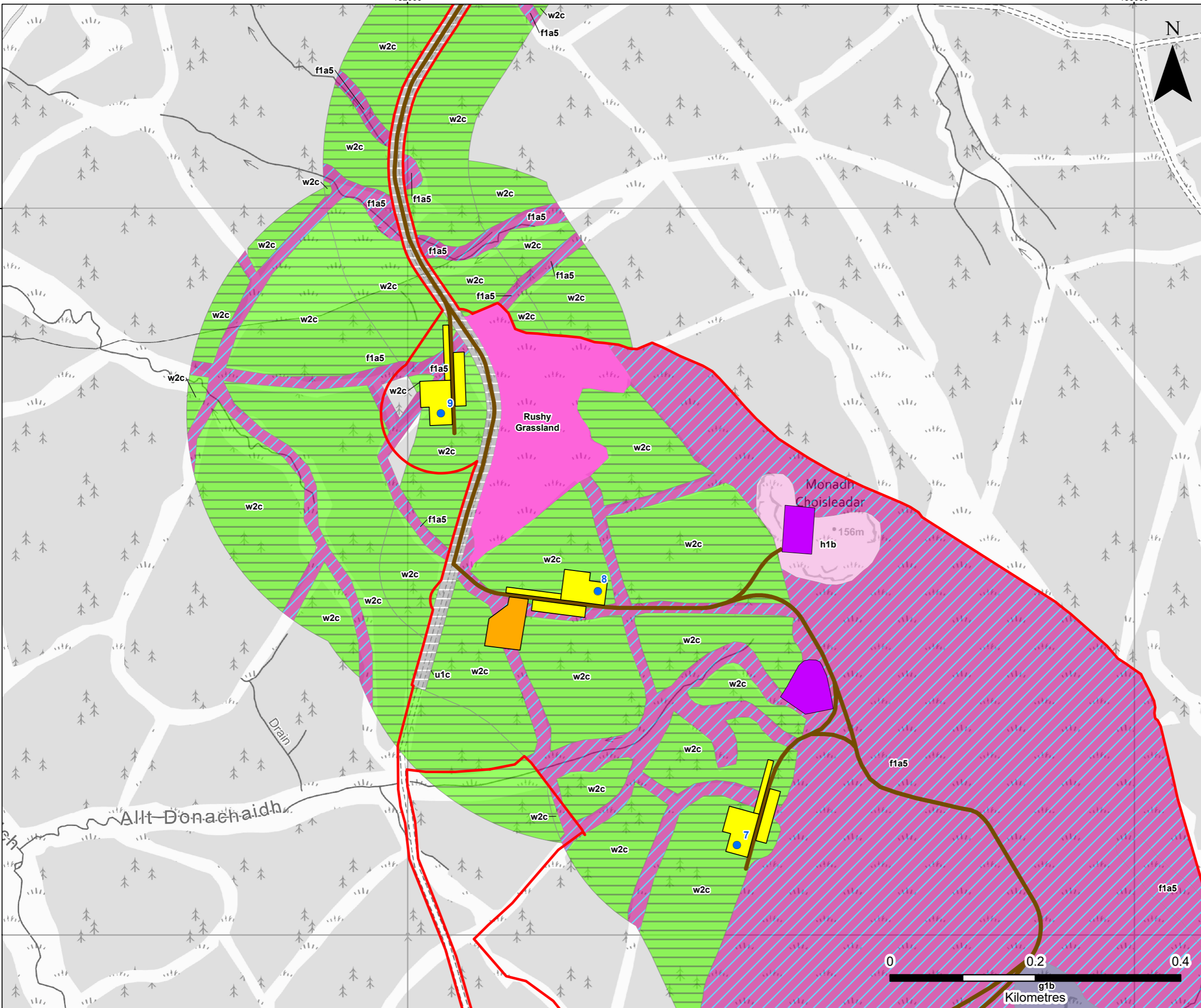
405.064982.00001.0130.0 5.2 UKHabitat Data (2018)

132000

133000

850000

405.064982.00001.0130.0 5.2 UKHabitat Data (2018)



**LEGEND**

- Application Boundary
- Proposed Turbine Location
- Proposed Crane Hardstanding
- Proposed Construction Compound
- Proposed Borrow Pit
- Proposed Access Track

**UKHabitat Classification (2018/19 & 2021)**

**Grassland - Acid Grassland**

- g1b - Upland Acid Grassland

**Heathland - Dwarf Shrub Heath**

- h1b - Upland Heathland

**Urban - Built-up Areas and Gardens**

- u1c - Artificial Unvegetated, Unsealed Surface

**Wetland - Fen Marsh and Swamp**

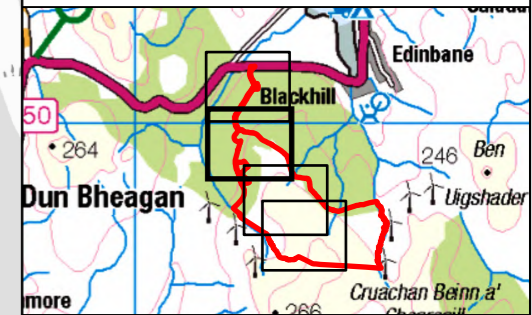
- f1a5 - Blanket Bog (H7130)

**Woodland and Forest - Coniferous Woodland**

- w2c - Other Coniferous Woodland

**Non-UKHabitat**

- Rushy Grassland



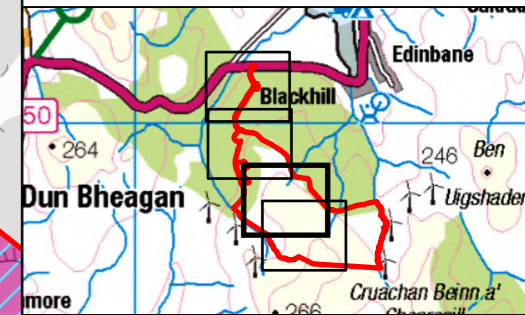
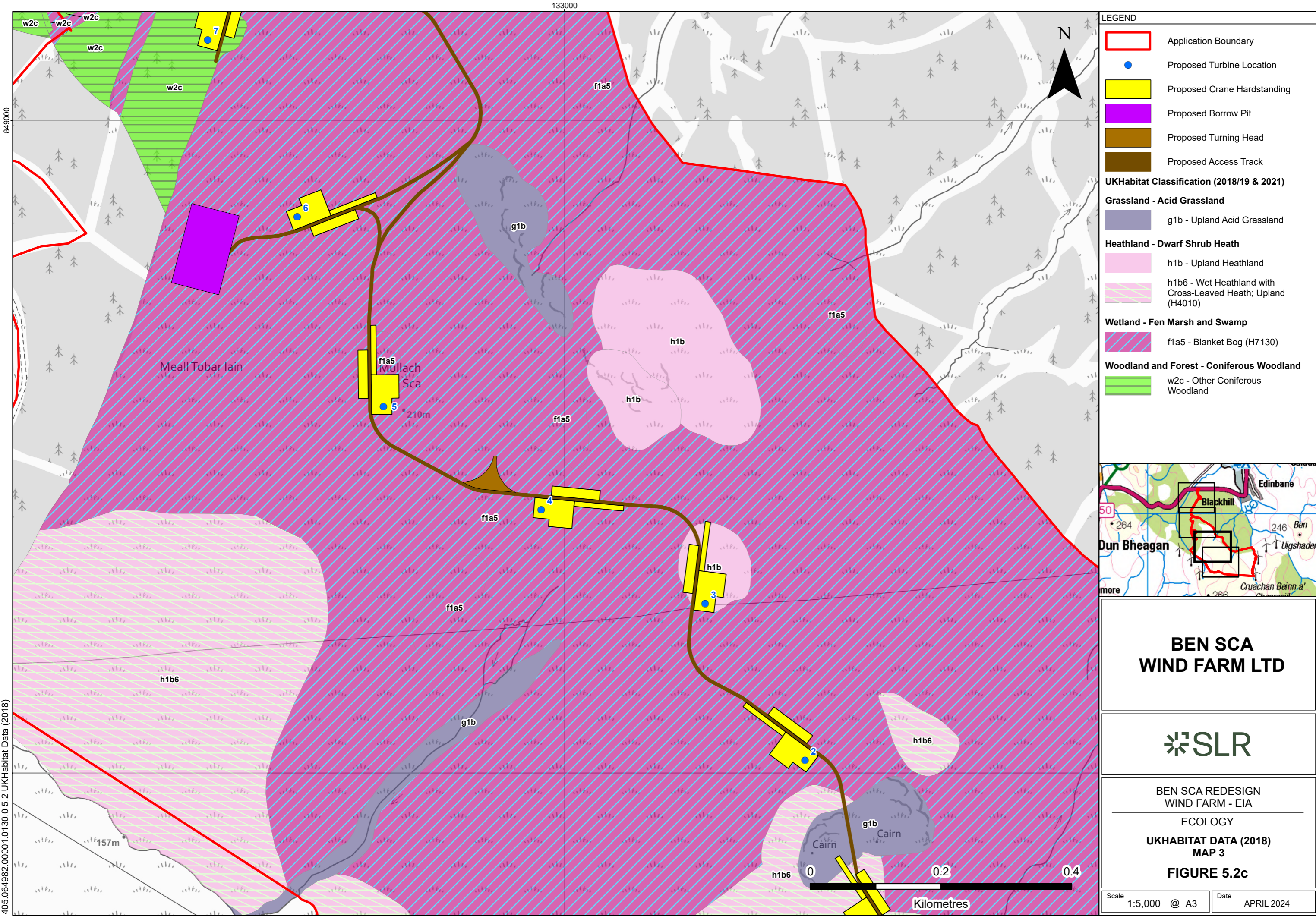
**BEN SCA WIND FARM LTD**



BEN SCA REDESIGN WIND FARM - EIA  
 ECOLOGY  
 UKHABITAT DATA (2018)  
 MAP 2  
**FIGURE 5.2b**

Scale 1:5,000 @ A3 Date APRIL 2024





**BEN SCA WIND FARM LTD**



BEN SCA REDESIGN WIND FARM - EIA

ECOLOGY

UKHABITAT DATA (2018) MAP 3

**FIGURE 5.2c**

Scale 1:5,000 @ A3 Date APRIL 2024

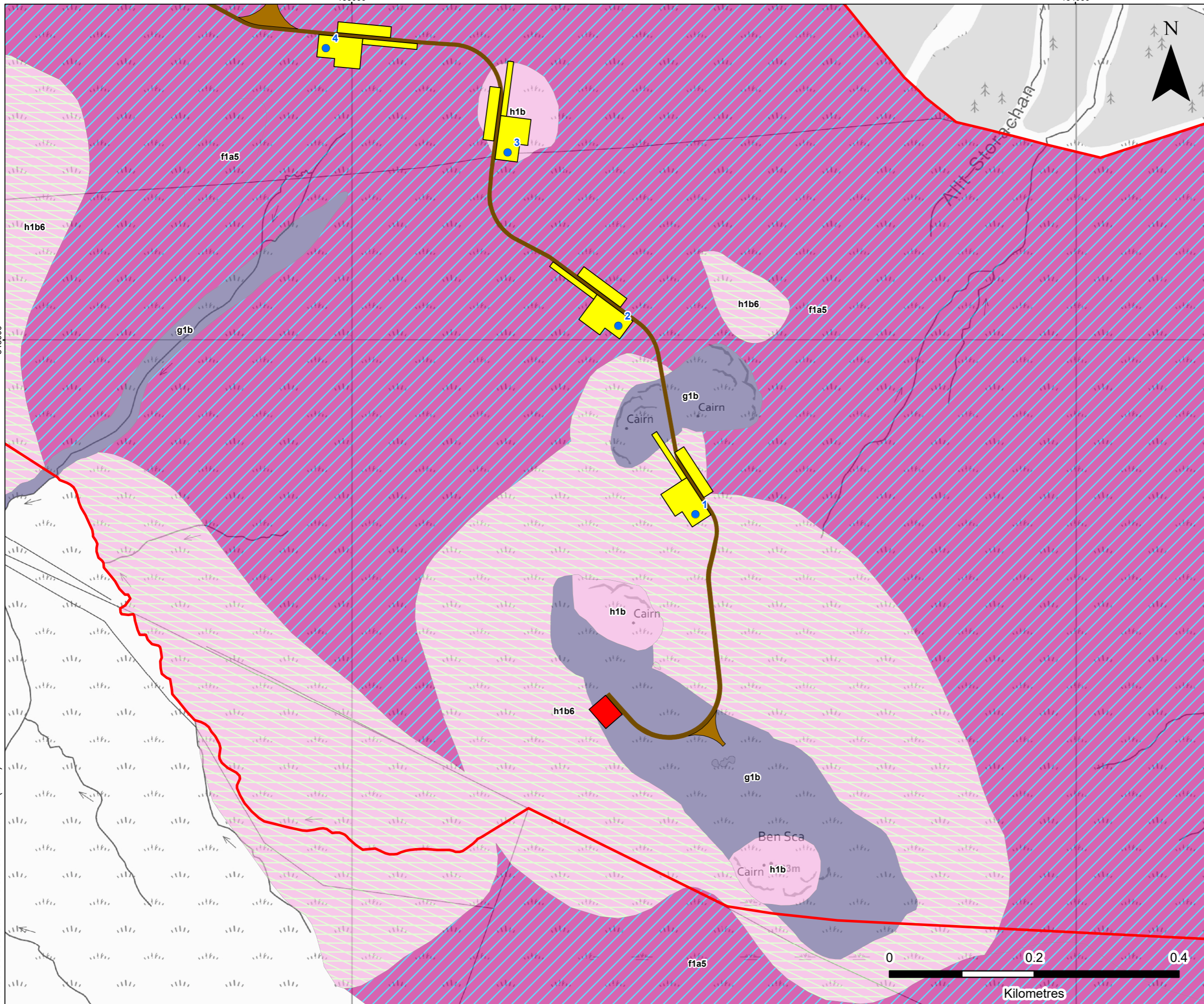
405.064982.00001.0130.0 5.2 UKHabitat Data (2018)

133000

134000

848000

405.064982.00001.0130.0 5.2 UKHabitat Data (2018)



**LEGEND**

- Application Boundary
- Proposed Turbine Location
- Proposed Crane Hardstanding
- Proposed Substation Compound
- Proposed Turning Head
- Proposed Access Track

**UKHabitat Classification (2018/19 & 2021)**

**Grassland - Acid Grassland**

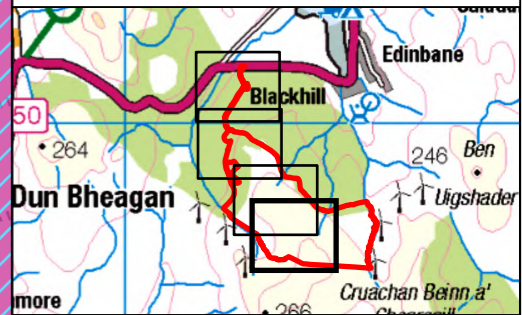
- g1b - Upland Acid Grassland

**Heathland - Dwarf Shrub Heath**

- h1b - Upland Heathland
- h1b6 - Wet Heathland with Cross-Leaved Heath; Upland (H4010)

**Wetland - Fen Marsh and Swamp**

- f1a5 - Blanket Bog (H7130)



**BEN SCA WIND FARM LTD**



BEN SCA REDESIGN WIND FARM - EIA

ECOLOGY

UKHABITAT DATA (2018) MAP 4

**FIGURE 5.2d**



Scale	1:5,000 @ A3	Date	APRIL 2024
-------	--------------	------	------------