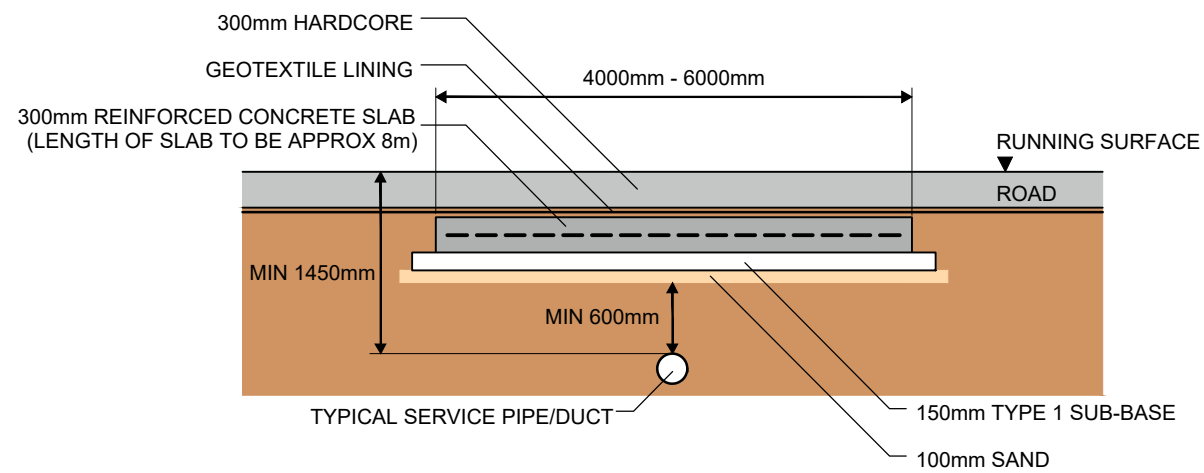
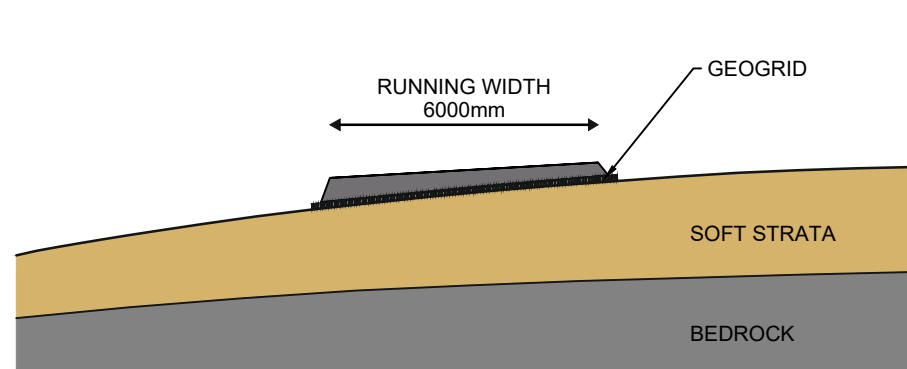


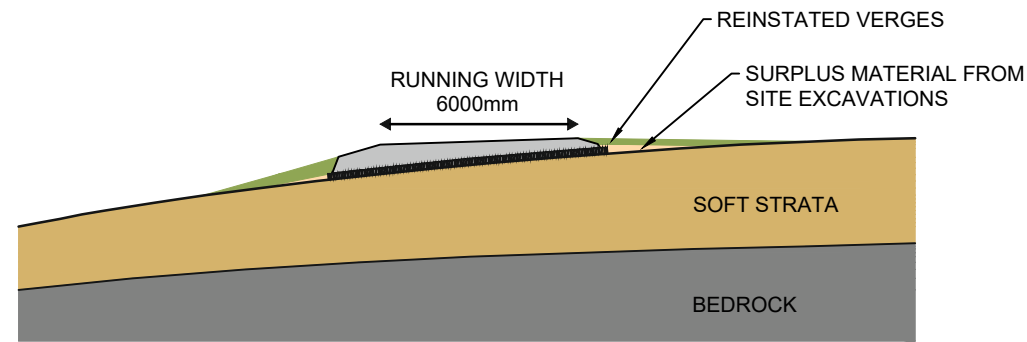
**TRACKS CLOSE TO ROCKHEAD**



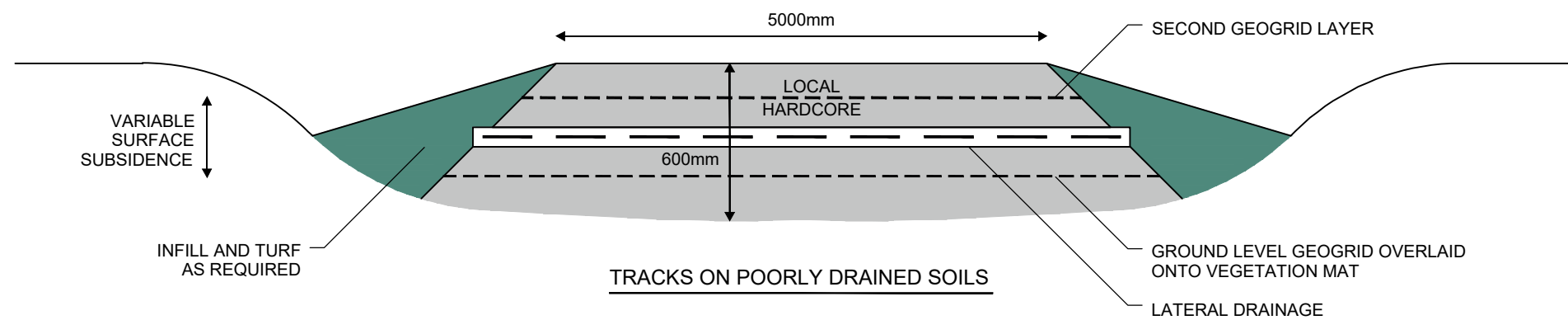
**INDICATIVE PROTECTION TO SERVICES**



**FLOATING ROAD, BASIC CONSTRUCTION**  
N.T.S.



**FLOATING ROAD REINSTATEMENT**  
N.T.S.



**TRACKS ON POORLY DRAINED SOILS**

- Notes:**
1. The tracks and crane pads drainage system shall be designed to control and dissipate the flow of surface water along and under the tracks so as to self-drain.
  2. All culverts under tracks and storm water facilities shall be designed to accommodate the design storm water event runoff and the maximum expected wheel loads for the equipment during the construction and operation of the proposed development.

0		10/23	IG	FS	FS
Rev	Amendments	Date	By	Chk	Auth



www.slrconsulting.com

Client  
Ben Sca Wind Farm

Project  
Ben Sca Redesign Wind Farm

Figure Title  
Indicative Track Detail

Scale  
N.T.S. @ A3

SLR Project No.  
405.064982.00001

Designed	Drawn	Checked	Authorised
IG	IG	FS	FS
Date	Date	Date	Date
	10/23	10/23	03/24

Figure Number  
**Figure 1.11**

Rev.  
**0**